



## COMHAIRLE NAN EILEAN SIAR

The Town and Country Planning Scotland Act 1997 – Section 36(1)

Town and Country Planning General Development Procedure Order 2013 Regulation 16

Planning Register - Part 1

### Application Details

Reference Number	24/00505/PPD
Date registered as valid	12/11/2024.
Description of Development	Change of use from office accommodation to Child protection and wellbeing Service
Address or description of location to which the development relates	Education Development Centre, 6 Kenneth Street, Stornoway E 142378 N 932836
Applicant Name	Mr Jack Libby, CnES, Education & Children's Services
Applicant Address	Council Offices, Sandwich Road, Stornoway
Agent name (if applicable)	Cathie Stewart, CnES
Agent address (if applicable)	Council Offices, Sandwich Road, Stornoway

**The above application summary is accompanied by plans and drawings sufficient to describe the development and where relevant any design statement.**


Important Note: on Tuesday 07 November 2023, Comhairle nan Eilean Siar experienced a criminal cyber incident and is working with Police Scotland, the Scottish Government and the National CyberSecurity Centre to investigate the matter.

The Online Planning Portal remains unavailable as does our suite of integrated software and hardware systems. In order to enable access by the wider public to application documents and consult upon planning applications, interim systems have been put in place on the temporary website of Comhairle nan Eilean Siar, including a rudimentary facility to display a limited number of documents per application.

Any party wishing to view the application file in full may do so at the offices of Comhairle nan Eilean Siar at Sandwich Road, Stornoway Isle of Lewis, HS1 2BW or Balivanich, Isle of Benbecula. HS7 5LA, ordinarily between 9am and 5pm Monday to Friday (excluding public and local holidays). It is recommended that in advance of visiting an office to view an application that you make an appointment by sending an email to [planning@cne-siar.gov.uk](mailto:planning@cne-siar.gov.uk)

Do not scale from this drawing; work to figured dimensions only. All existing dimensions to be checked on site. All discrepancies must be notified to the issuing office. This drawing is to be read in conjunction with all other relevant documentation, including that produced by other Comhairle Departments, consultants, sub-contractors and suppliers.  
 © Comhairle nan Eilean Siar, Assets and Infrastructure (2024). No part of this drawing may be reproduced without their prior written permission.

**NOTES:**



**COMHAIRLE NAN EILEAN SIAR**  
**TECHNICAL SERVICES:**  
**Building Projects**

Calum Mackenzie  
 Chief Officer Assets & Infrastructure, Chief Executive's Department  
 Sandwick Road, Stornoway, HS1 2BW  
 T: 01851 600501



Balivanich, Benbecula, HS7 5LA  
 T: 01870 602425



Project No: TSC/EL/87:020

Project:  
 Bairns Hoose Development  
 EDC Stornoway

Drawing:  
 Location Plan

rev	description	drawn	ckd	date
-----	-------------	-------	-----	------

Scale: 1:500

Original Size: A3

Date: July 24

Drawn: CS

Checked:

DRAWING No. (00)01

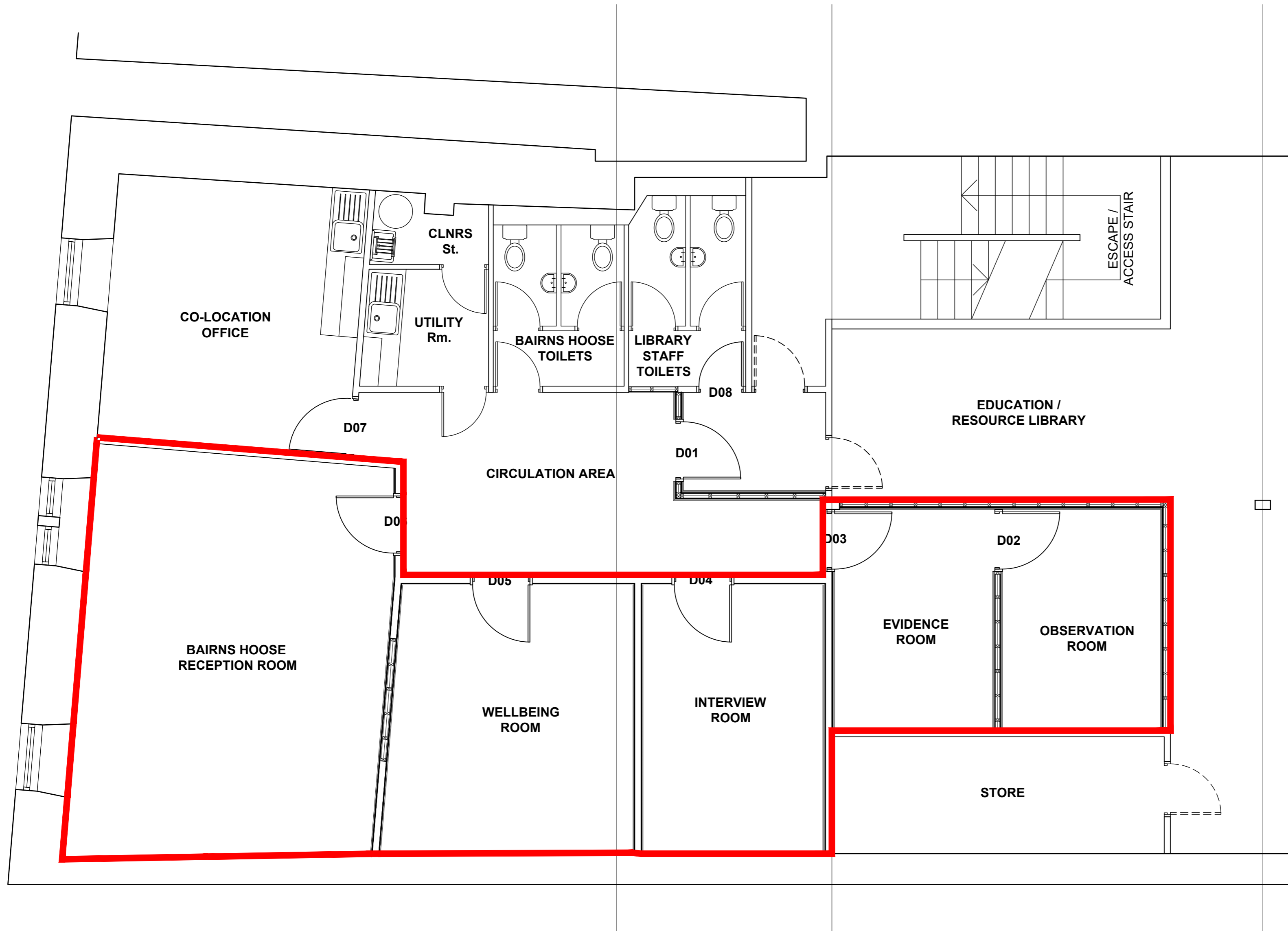
Rev:


Do not scale from this drawing; work to figured dimensions only. All existing dimensions to be checked on site. All discrepancies must be notified to the issuing office.

This drawing is to be read in conjunction with all other relevant documentation, including that produced by other Comhairle Departments, consultants, sub-contractors and suppliers.

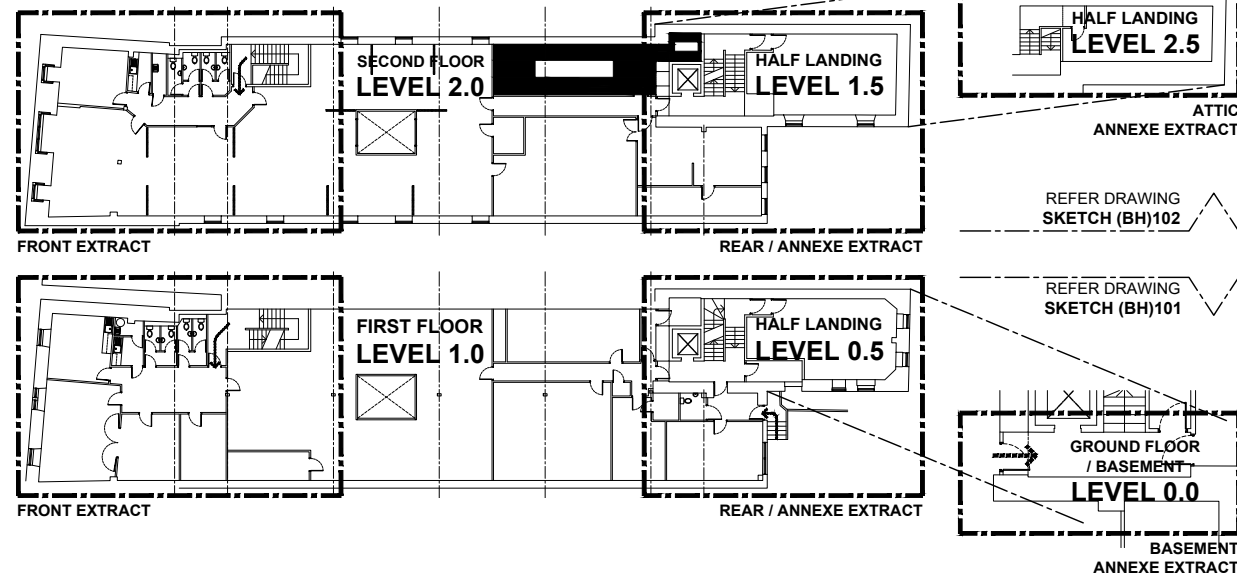
© Comhairle nan Eilean Siar, Assets and Infrastructure (2024). No part of this drawing may be reproduced without their prior written permission.

**NOTES:**



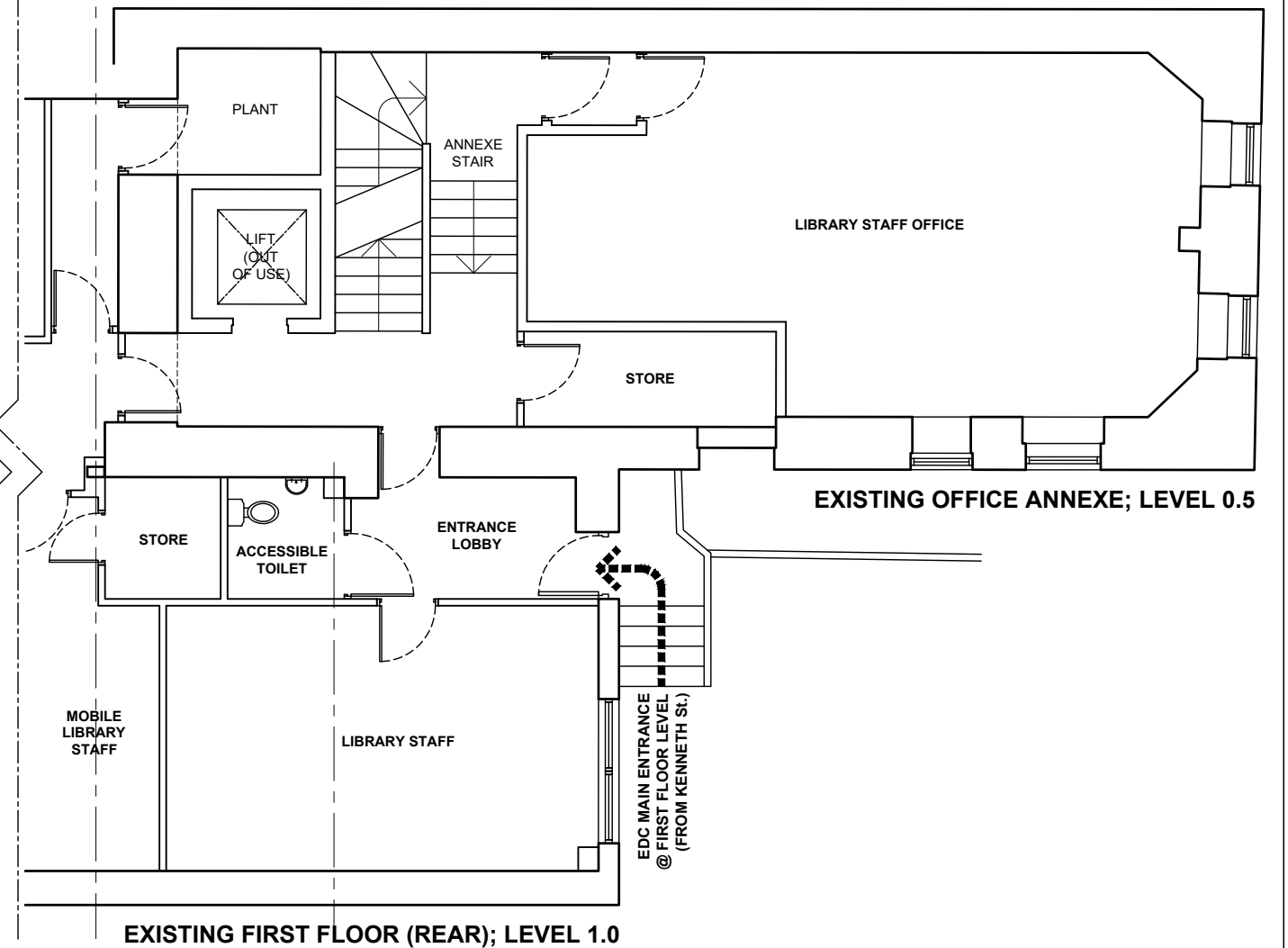
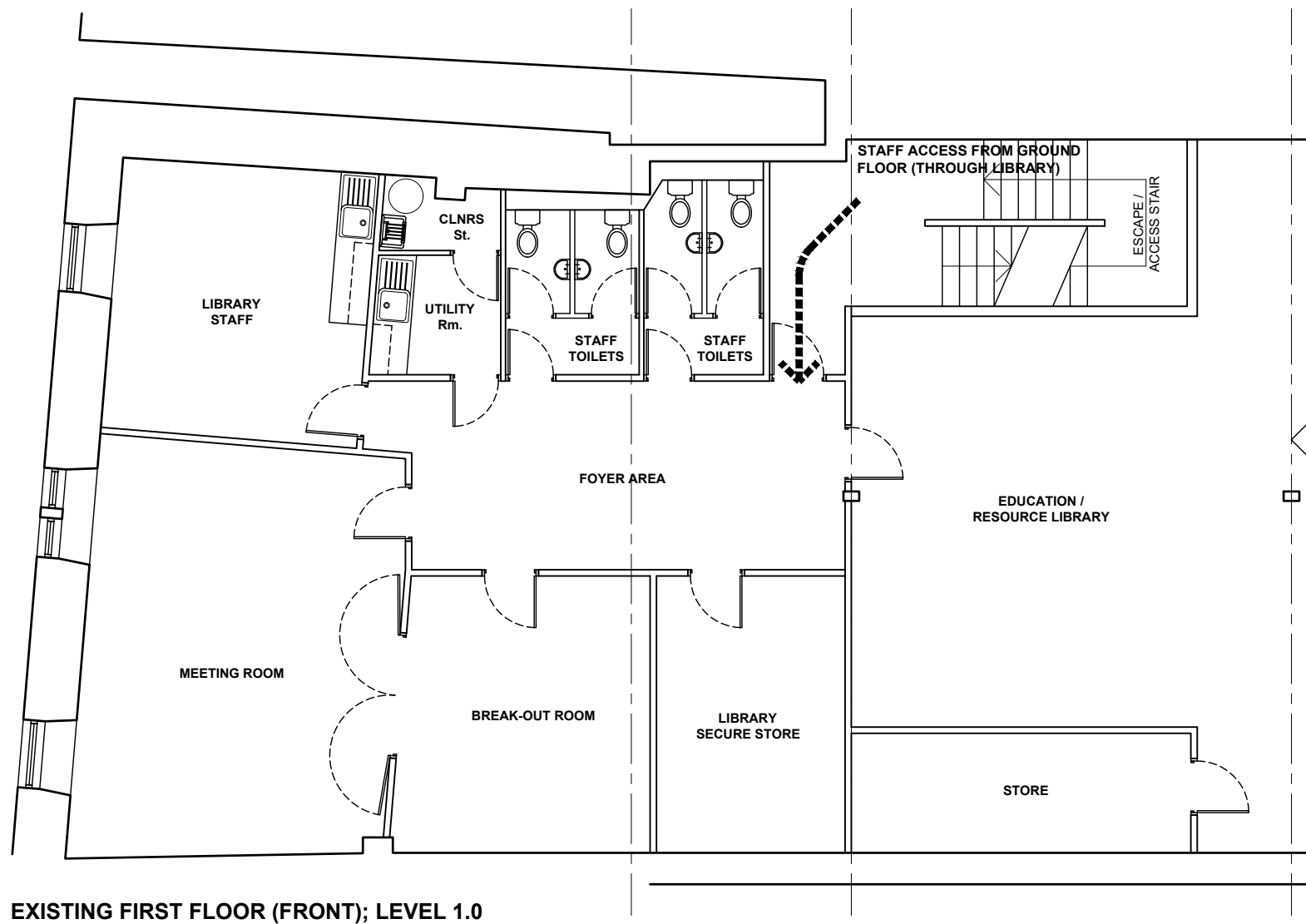
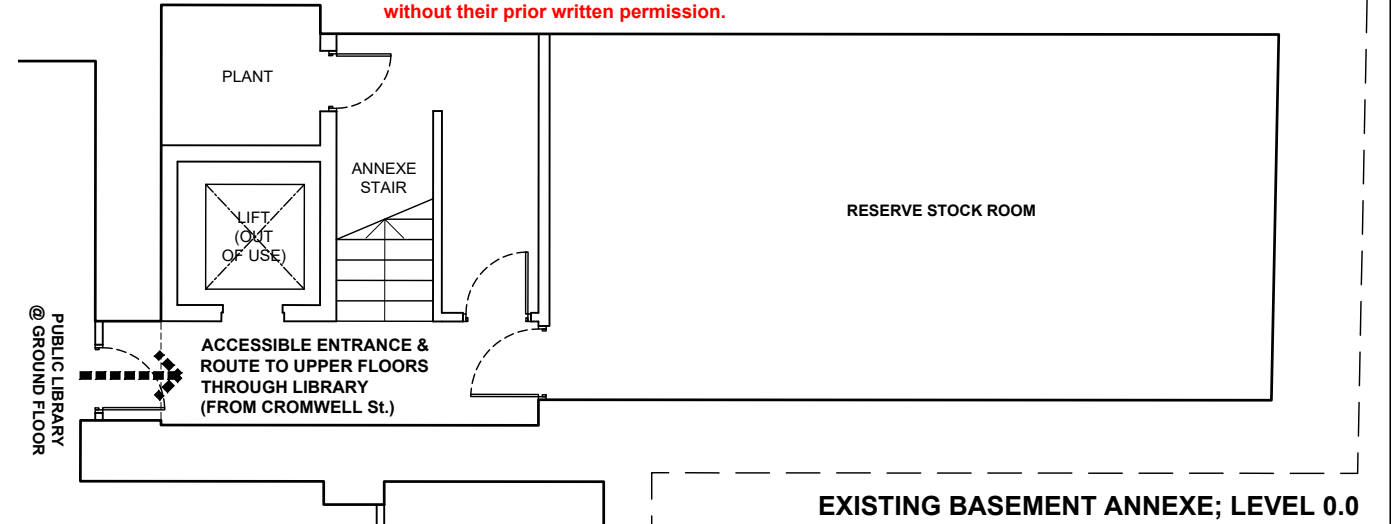
rev	description	drawn	ckd	date
 <b>COMHAIRLE NAN EILEAN SIAR</b> <b>PROPERTY AND INFRASTRUCTURE:</b> Building Projects				
<b>Project:</b>				
<b>Bairns Hoose Development</b> <b>EDC, Stornoway</b>				
<b>Drawing:</b>				
<b>Proposed Plan</b>				
<b>Project No:</b> TSC/EL/87:020				
<b>Scale:</b>	1:50	<b>Date:</b>	OCT 2024	
<b>Original Size:</b>	A2	<b>Drawn:</b>	CS	
		<b>Checked:</b>		
Calum Mackenzie Chief Officer Assets & Infrastructure, Chief Executive's Department Sandwich Road, Stornoway, HS1 2BW ☒ Balivanich, Benbecula, HS7 5LA ☐ T: 01851 600501 T: 01870 602425				
<b>Planning</b>	<b>DRAWING No.</b>	<b>(00)11</b>		<b>Rev:</b>

**KEY PLANS 1:500**



Do not scale from this drawing; work to figured dimensions only. All existing dimensions to be checked on site. All discrepancies must be notified to the issuing office. This drawing is to be read in conjunction with all other relevant documentation, including that produced by other Comhairle Departments, consultants, sub-contractors and suppliers.

© Comhairle nan Eilean Siar, Assets and Infrastructure (2024). No part of this drawing may be reproduced without their prior written permission.




**COMHAIRLE NAN EILEAN SIAR**  
**ASSETS AND INFRASTRUCTURE:**  
Building Projects

Calum Mackenzie  
Chief Officer Assets & Infrastructure, Chief Executive's Department  
Sandwick Road, Stornoway, HS1 2BW  
T: 01851 600501

**Project No:** TSC/EL/87:020

**Project:** BAIRNS' HOOSE DEVELOPMENT  
EDC, STORNOWAY

**Drawing:** Existing Floor Plans  
Ground / First Floor - Levels 0.0, 0.5 & 1.0

rev	description	drawn	ckd	date
	Scale: 1:100	Date: 08/04/2024		
	Original Size: A3	Drawn: RM		
		Checked:		
<b>DRAWING No. (00)10</b>		<b>Rev:</b>		