



COMHAIRLE NAN EILEAN SIAR

The Town and Country Planning Scotland Act 1997 – Section 36(1)

Town and Country Planning General Development Procedure Order 2013 Regulation 16

Planning Register - Part 1

Application Details

Reference Number: 24/00461/PPD

Date registered as valid: 30 September 2024

Description of Development: New access Bellmouth for existing mast and amended right of access route.

Address or description of location to which the development relates: Mast, Lochskipport, South Uist (E:80593 N:838709)

Applicant Name: Cornerstone

Applicant Address: Hive 02, 1530 Arlington Business Park, Berkshire, Reading

Agent name (if applicable): Mr Chris Weir – WHP Telecoms Ltd

Agent address (if applicable): 401 Faraday Street, Birchwood Park, Warrington, WA3 6GA

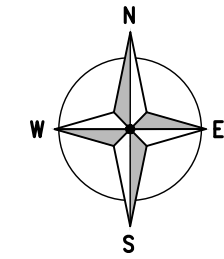
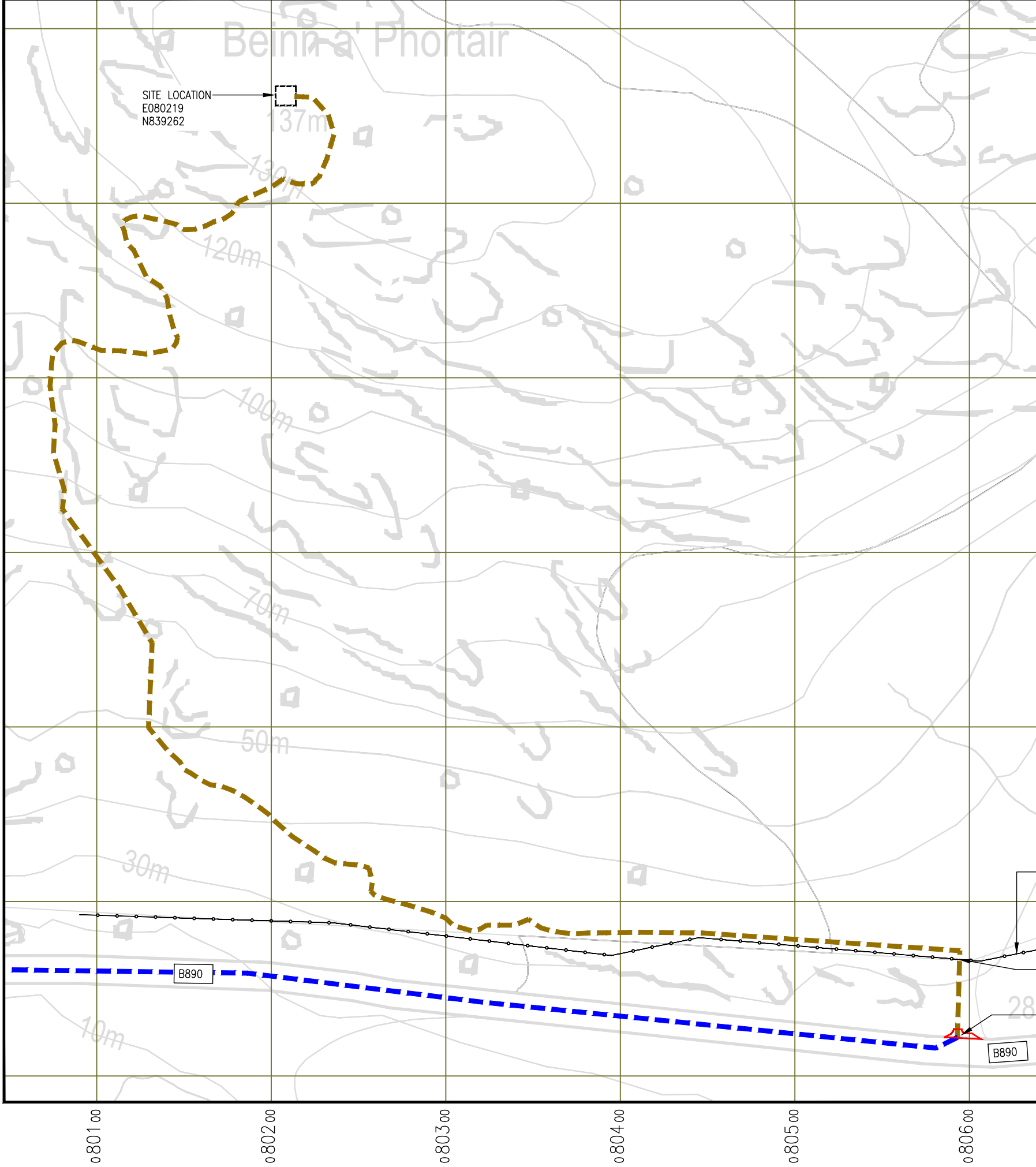
The above application summary is accompanied by plans and drawings sufficient to describe the development and where relevant any design statement.

Important Note: on Tuesday 07 November 2023, Comhairle nan Eilean Siar experienced a criminal cyber incident and is working with Police Scotland, the Scottish Government and the National Cyber Security Centre to investigate the matter.

The Online Planning Portal remains unavailable as does our suite of integrated software and hardware systems. In order to enable access by the wider public to application documents and consult upon planning applications, interim systems have been put in place on the temporary website of Comhairle nan Eilean Siar, including a rudimentary facility to display a limited number of documents per application.

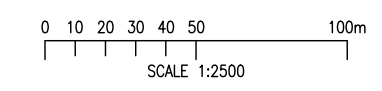
Any party wishing to view the application file in full may do so at the offices of Comhairle nan Eilean Siar at Sandwick Road, Stornoway Isle of Lewis, HS1 2BW or Balivanich, Isle of Benbecula. HS7 5LA, ordinarily between 9am and 5pm Monday to Friday (excluding public and local holidays). It is recommended that in advance of visiting an office to view an application that you make an appointment by sending an email to planning@cne-siar.gov.uk

← = Public Access Route ← = Right of Access



DETAILED SITE LOCATION
(Scale 1:2500)

Based upon Ordnance Survey map extract with the permission of the Controller of Her Majesty's Stationery Office. Crown copyright. ACEmap Licence Standfords Licence No. OS100035409



PROPOSED FUTURE FENCELINE BY LANDOWNER (INDICATIVE)

PROPOSED GATE (APPROX)
E080598
N838764

BELLMOUTH (APPROX)
E080593
N838709

ALL DIMENSIONS ARE IN mm UNLESS NOTED OTHERWISE

N.G.R E: 080219 N: 839262

DIRECTIONS TO SITE:
FROM LOCHBOISDALE FERRY TERMINAL HEAD SOUTH WEST ON B888 TOWARDS DALBURGH FOR 5KM TAKE RIGHT ONTO A865 HEADING NORTH TOWARDS DRIMSDALE FOR 17KM. STAY ON THE ADOPTED ROAD FOR ANOTHER 4KM BEARING RIGHT NEAR GROGARRY INTO B890 FOR 3.4KM. THE SITE MAYBE REACHED THROUGH OPEN HILLSIDE ACCESS NEAR WOODEN COPSE ADJOINING SMALL AREA OF STONE QUARRY HILLSIDE BORROWINGS THEN ATV INTO STEEPLY SLOPING HILLSIDE AT BEINN A PHORTAIR. (SEE MAP OPPOSITE FOR ACCESS ROUTE)

NOTES:

REV	MODIFICATION	BY	CH	DATE
D	Bellmouth outline added	KR	WHP	24.09.24
C	Route Change/New maps	KR	WHP	14.06.24
B	BOUNDARY AMENDED	KR	WHP	07.08.23
A	Issued for Construction	GL	SB	06.03.23

WHP Telecoms
Unit 1 Maple Park,
Low Fields Avenue, Leeds
LS12 6HH
Tel: 01133023550
e-mail: info@whptelecoms.com

cornerstone
CORNERSTONE - SRN

Cell Name Opt.

LOCH SGIOPORT

Cell ID No

CS ID	VMO2	VF
30531700	95618	N/A
CS E REF	THREE	TRIDENT
E367271	HS0048	8518458

Site Address / Contact Details

BEINN A PHORTAIR HILLSIDE
B890 NR LOCHSKIPPORT
GROGARRY
SOUTH UIST
HS8 5NS

Drawing Title:
SITE ACCESS MAP

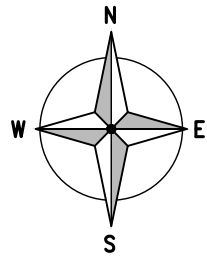
Purpose of issue:
CONSTRUCTION

Drawing Number:
101

Surveyed By:
WHP

Original Sheet Size:
A3

Drawn: GL Date: 06.03.23 Checked: SB Date: 06.03.23 Pack Issue: D




ALL DIMENSIONS ARE IN mm UNLESS NOTED OTHERWISE

N.G.R E: 080219 N: 839262

NOTES:



EXISTING BELLMOUTH PLAN
1:500



PROPOSED BELLMOUTH PLAN
1:500

REV	MODIFICATION	BY	CH	DATE
A	Issued for Construction	KR	WHP	24.09.24



WHP Telecoms
Unit 1 Maple Park,
Low Fields Avenue, Leeds
LS12 6HH
Tel: 01133023550
e-mail: info@whptelecoms.com



cornerstone
CORNERSTONE - SRN

Cell Name	Opt.
LOCH SGIOPORT	

Cell ID No		
CS ID	VMO2	VF
30531700	95618	N/A
CS E REF	THREE	TRIDENT
E367271	HS0048	8518458

Site Address / Contact Details
BEINN A PHORTAIR HILLSIDE
B890 NR LOCHSKIPPORT
GROGARRY
SOUTH UIST
HS8 5NS

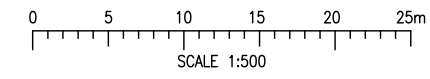
Drawing Title: **BELLMOUTH PLAN**

Purpose of issue: **CONSTRUCTION** Dwg Rev: **A**

Drawing Number: **210**

Surveyed By: **WHP** Original Sheet Size: **A3** Pack Issue: **D**

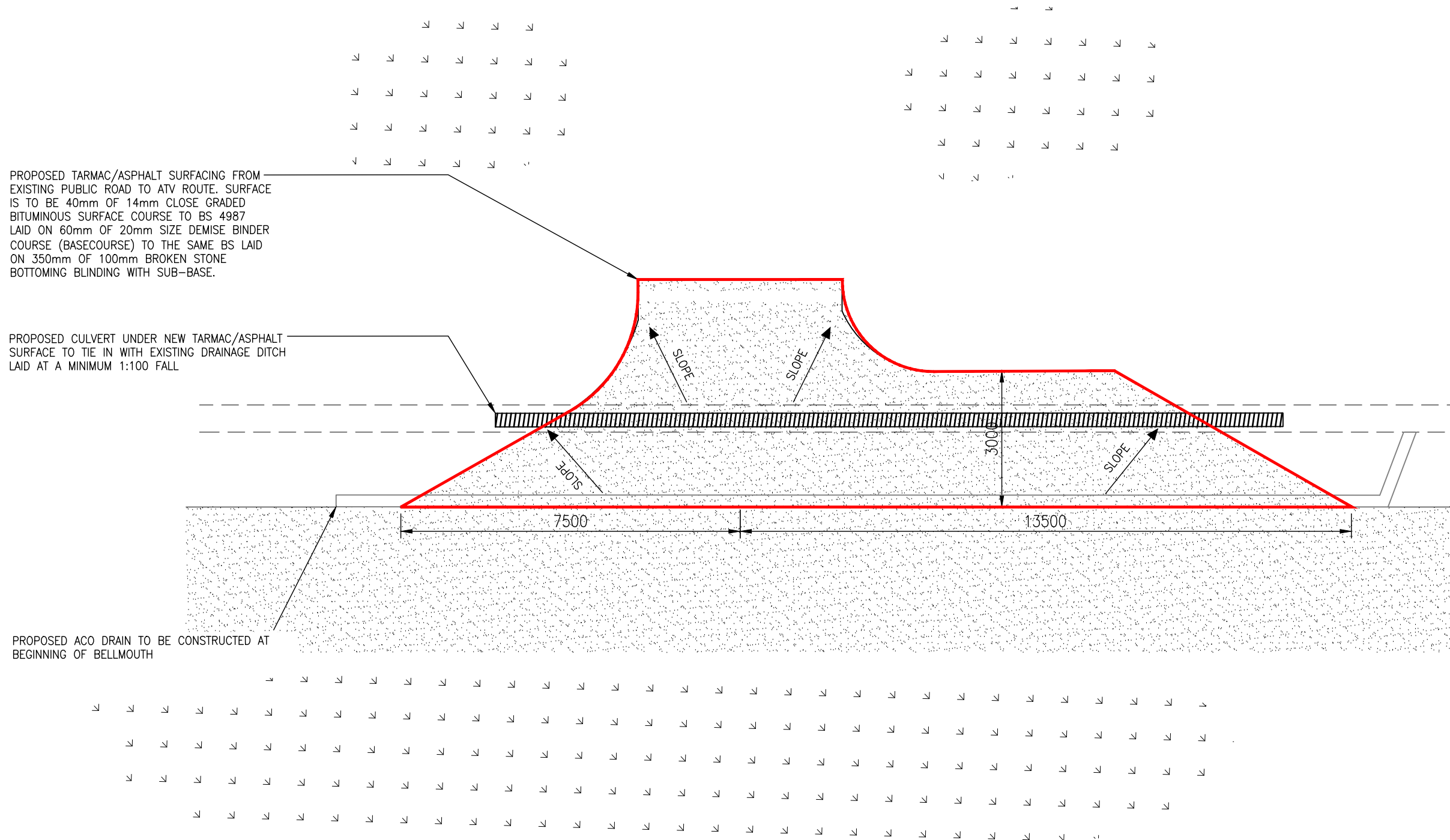
Drawn: **GL** Date: **06.03.23** Checked: **SB** Date: **06.03.23**



ALL DIMENSIONS ARE IN mm UNLESS NOTED OTHERWISE

N.G.R E: 080219 N: 839262

NOTES:



B	Detail Revised	AB	JE	11.08.23
A	Issued for Construction	GL	SB	06.03.23
REV	MODIFICATION	BY	CH	DATE

WHP Telecoms
 Unit 1 Maple Park,
 Low Fields Avenue, Leeds
 LS12 6HH
 Tel: 01133023550
 e-mail: info@whptelecoms.com

cornerstone
 CORNERSTONE - SRN

Cell Name Opt.

Cell ID No

CS ID	VMO2	VF
30531700	95618	N/A
CS E REF	THREE	TRIDENT
E367271	HS0048	8518458

Site Address / Contact Details

BEINN A PHORTAIR HILLSIDE
 B890 NR LOCHSKIPPORT
 GROGARRY
 SOUTH UIST
 HS8 5NS

Drawing Title: BELLMOUTH DETAIL

Purpose of issue: CONSTRUCTION Dwg Rev: B

Drawing Number: 612

Surveyed By: WHP Original Sheet Size: A3 Pack Issue: D

Drawn: GL Date: 06.03.23 Checked: SB Date: 06.03.23

BELLMOUTH DETAIL
 1:100