



COMHAIRLE NAN EILEAN SIAR

The Town and Country Planning Scotland Act 1997 – Section 36(1)

Town and Country Planning General Development Procedure Order 2013 Regulation 16

Planning Register – Part 1

Application Details

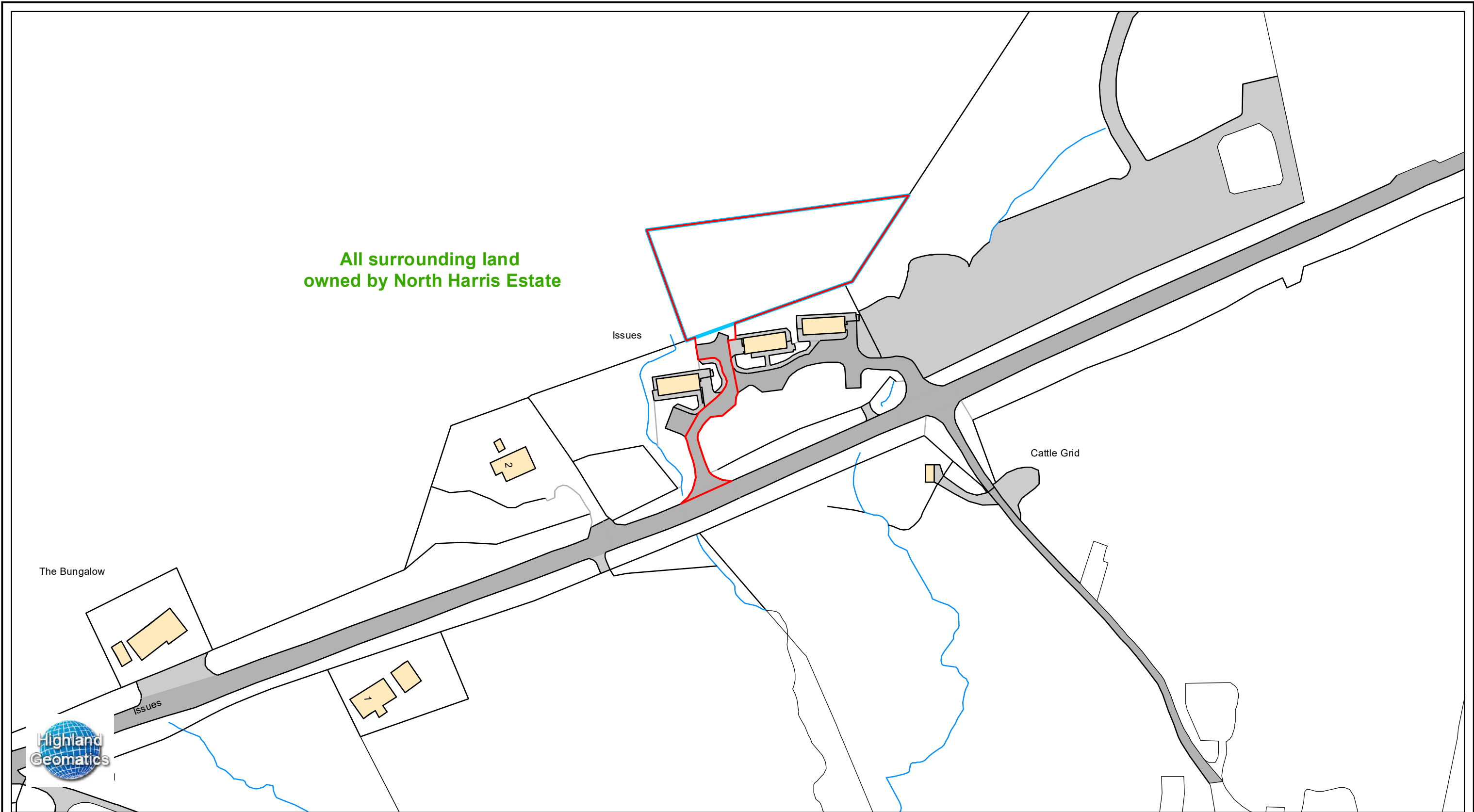
| | |
|---|---|
| Reference Number | 24/00263/PPP |
| Date registered as valid | 15/07/2024 |
| Description of Development | Erect single bedroom properties (14 No) within 2/3 buildings and create associated access and parking |
| Address or description of location to which the development relates | Housing Development, East Tarbert, Isle of Harris |
| Co-ordinates | N 900 171, E 116 547 |
| Applicant Name | North Harris Community Council per Mrs Agnes Morrison |
| Applicant Address | 'Huilm', Ardhasaig, Isle of Harris, HS3 3AJ |
| Agent name (if applicable) | Harris Development Ltd Per Ms Bryony Coram |
| Agent Address (if applicable) | Tarbert Community Centre, Pier Road, Tarbert, Isle of Harris, HS3 3DG |

The above application summary is accompanied by plans and drawings sufficient to describe the development and where relevant any design statement.

Important Note: on Tuesday 07 November 2023, Comhairle nan Eilean Siar experienced a criminal cyber incident and is working with Police Scotland, the Scottish Government and the National Cyber Security Centre to investigate the matter.

The Online Planning Portal remains unavailable as does our suite of integrated software and hardware systems. In order to enable access by the wider public to application documents and consult upon planning applications, interim systems have been put in place on the temporary website of Comhairle nan Eilean Siar, including a rudimentary facility to display a limited number of documents per application.

Any party wishing to view the application file in full may do so at the offices of Comhairle nan Eilean Siar at Sandwick Road, Stornoway Isle of Lewis, HS1 2BW or Balivanich, Isle of Benbecula. HS7 5LA, ordinarily between 9am and 5pm Monday to Friday (excluding public and local holidays). It is recommended that in advance of visiting an office to view an application that you make an appointment by sending an email to planning@cne-siar.gov.uk



All surrounding land
owned by North Harris Estate

The Bungalow

Issues



Cattle Grid

Issues



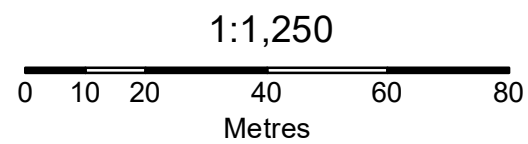
Iomairt an Obain, Cnoc na Greine, Tarbert, Isle of Harris, HS3 3DA
Location Plan 2

Map to be printed at size A3

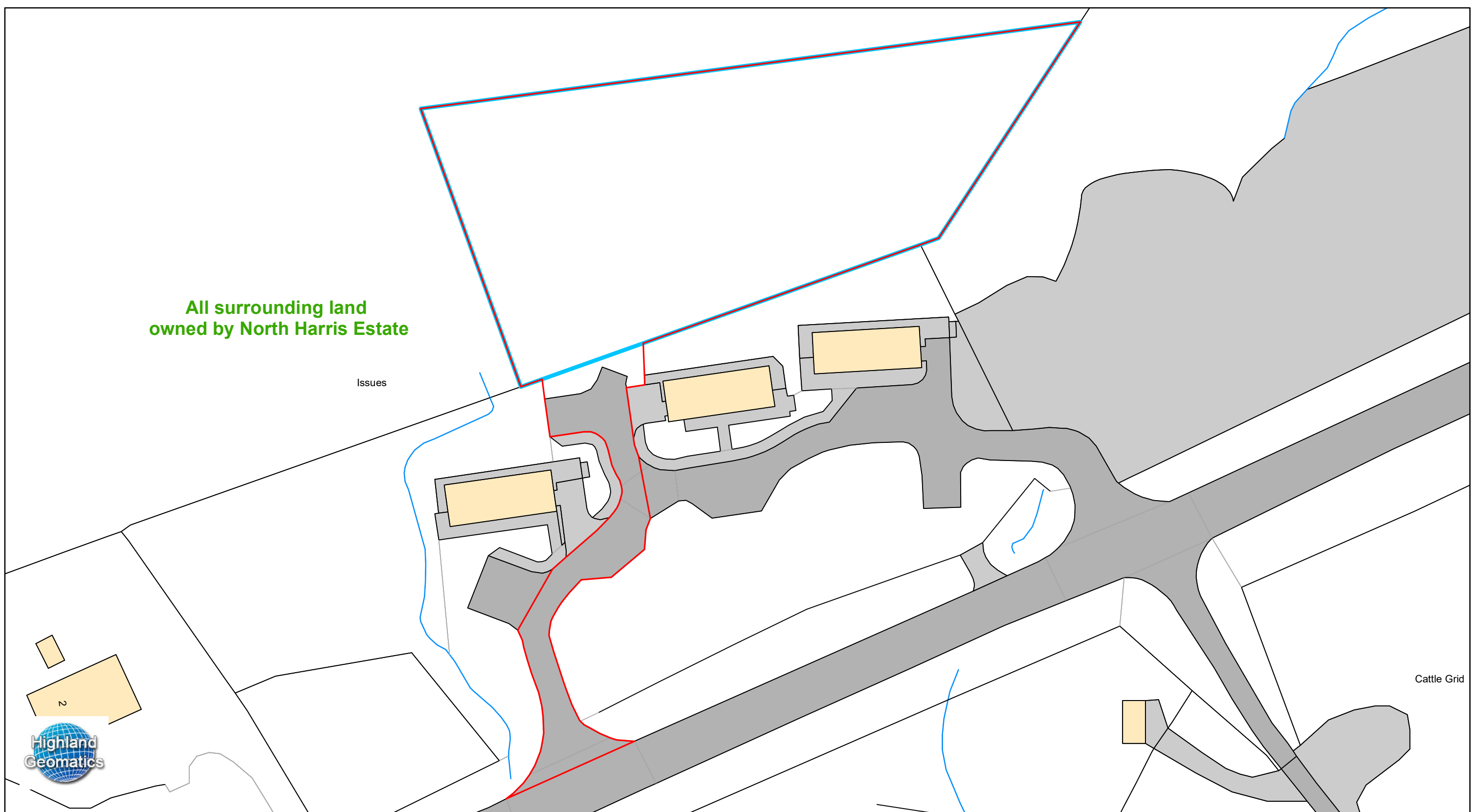
 Development Site (0.276 ha)
 Property outline



Centre of Map Coordinates:
Easting: 116,540
Northing: 900,111



Ordnance Survey © Crown Copyright 2024
All rights reserved license number 0100031673
Highland Geomatics, part of Natural Resource
Services Group Date: 02/07/2024
Drawn by Miles Davis



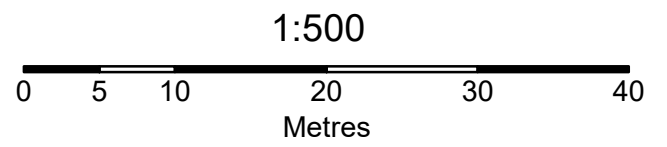
Iomairt an Obain, Cnoc na Greine, Tarbert, Isle of Harris, HS3 3DA
 Site Plan 1

Map to be printed at size A3

- Development Site (0.276 ha)
- Property outline



Centre of Map Coordinates:
 Easting: 116,551
 Northing: 900,132



Ordnance Survey © Crown Copyright 2024
 All rights reserved license number 0100031673
 Highland Geomatics, part of Natural Resource
 Services Group Date: 02/07/2024
 Drawn by Miles Davis

APPLICATION REFERENCE: 24/00263/PPP

SUPPORTING INFORMATION

| | |
|---|--|
| TYPE OF APPLICATION: | Planning Permission in Principle |
| LOCATION OF DEVELOPMENT: | Housing Development, East Tarbert, Isle of Harris |
| PROPOSED DEVELOPMENT: | Erect 14 single bedroom properties for provision of key worker accommodation and create associated access and parking |
| DATE VALID APPLICATION REGISTERED: | 15.07.2024 |

The overall project brief provides 42 rooms for key worker accommodation throughout the village of Tarbert. Harris Development Ltd has identified 3 sites of similar size in and around the village which will accommodate this brief. The aim of Harris Development Ltd is to develop these sites over a 2-3 year period. This application is for 14 single bedroom properties at the location specified.

The mix and scope of accommodation has yet to be fully developed, however the intention is to split the allocation equally over the 3 sites. This will allow the massing to reflect similar housing units locally, with the key worker accommodation set within a series of buildings rather than one single block on a single site. It is envisaged that each site will accommodate 14 rooms in 2-3 buildings.

The accommodation will reflect planning guidance set out within the Outer Hebrides Design Guide and will be a mix of single and 1 and half storey to ensure the accommodation sits sensitively within the local setting and reflect the local character. All units will have pitched roofs reflective of local vernacular – a move from the temporary, flat roofed pods traditionally attributed to this style of accommodation. Traditional key worker accommodation in the past has taken the form of static caravans, hotel rooms, existing/new housing or large flat roofed units. The aim of this proposal is to provide permanent, desirable, key worker accommodation which sits sensitively within it's setting and can adapt to future need.

The intention is to build the accommodation within a factory setting in standardised units. By nature of the employment the profile of a key worker is varied and therefore maximum flexibility is required within the units to ensure that future need is met. 1 and 2 bed apartments will be easily interconnected and provide larger family units as required.

Built in factory, the units can be constructed with precision and efficiency while reducing time spent on site construction and minimises the amount of ground works required, which due to the geology of the island is often problematic. The brief provides permanent, locally built housing to support the sustained growth of the local economy.