



COMHAIRLE NAN EILEAN SIAR

The Town and Country Planning Scotland Act 1997 – Section 36(1)

Town and Country Planning General Development Procedure Order 2013 Regulation 16

Planning Register – Part 1

Application Details

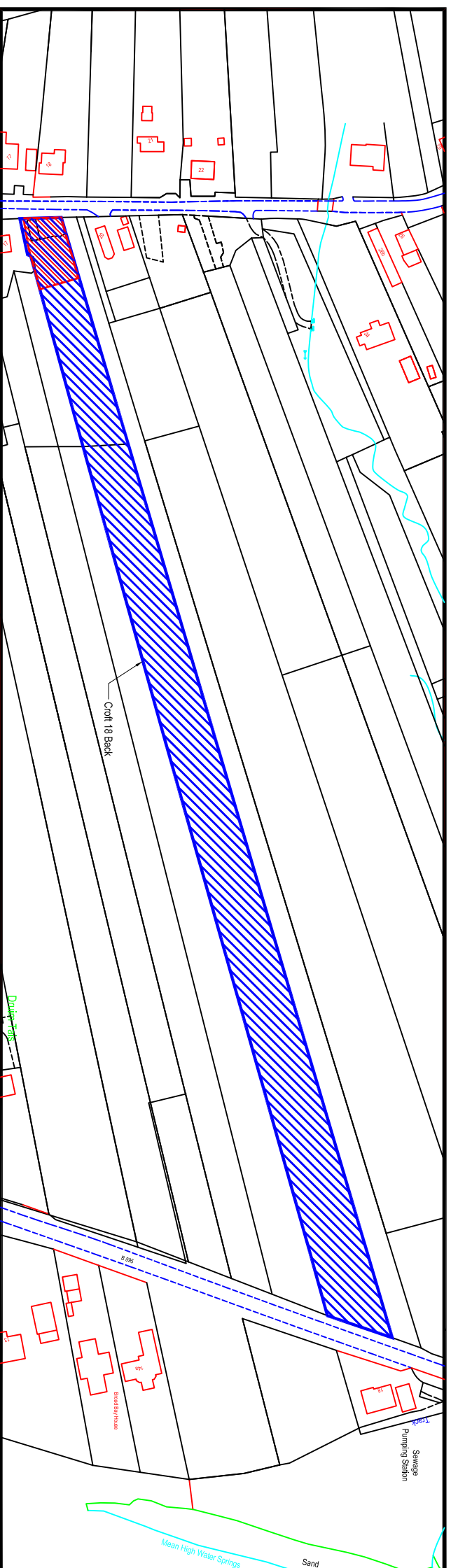
Reference Number	24/00223/PPP
Date registered as valid	30/07/2024
Description of Development	Erect House
Address or description of location to which the development relates	18B Back, Isle of Lewis
Co-ordinates	N 940 528, E 148 517
Applicant Name	Mr Calum Mackay
Applicant Address	4 Heights of Woodside, Westhill, Inverness, IV2 5TH
Agent name (if applicable)	Calmax Construction Ltd Per Mr Donald Mackay
Agent Address (if applicable)	1 Blackwater, Newmarket, Isle of Lewis, HS2 0EE

The above application summary is accompanied by plans and drawings sufficient to describe the development and where relevant any design statement.

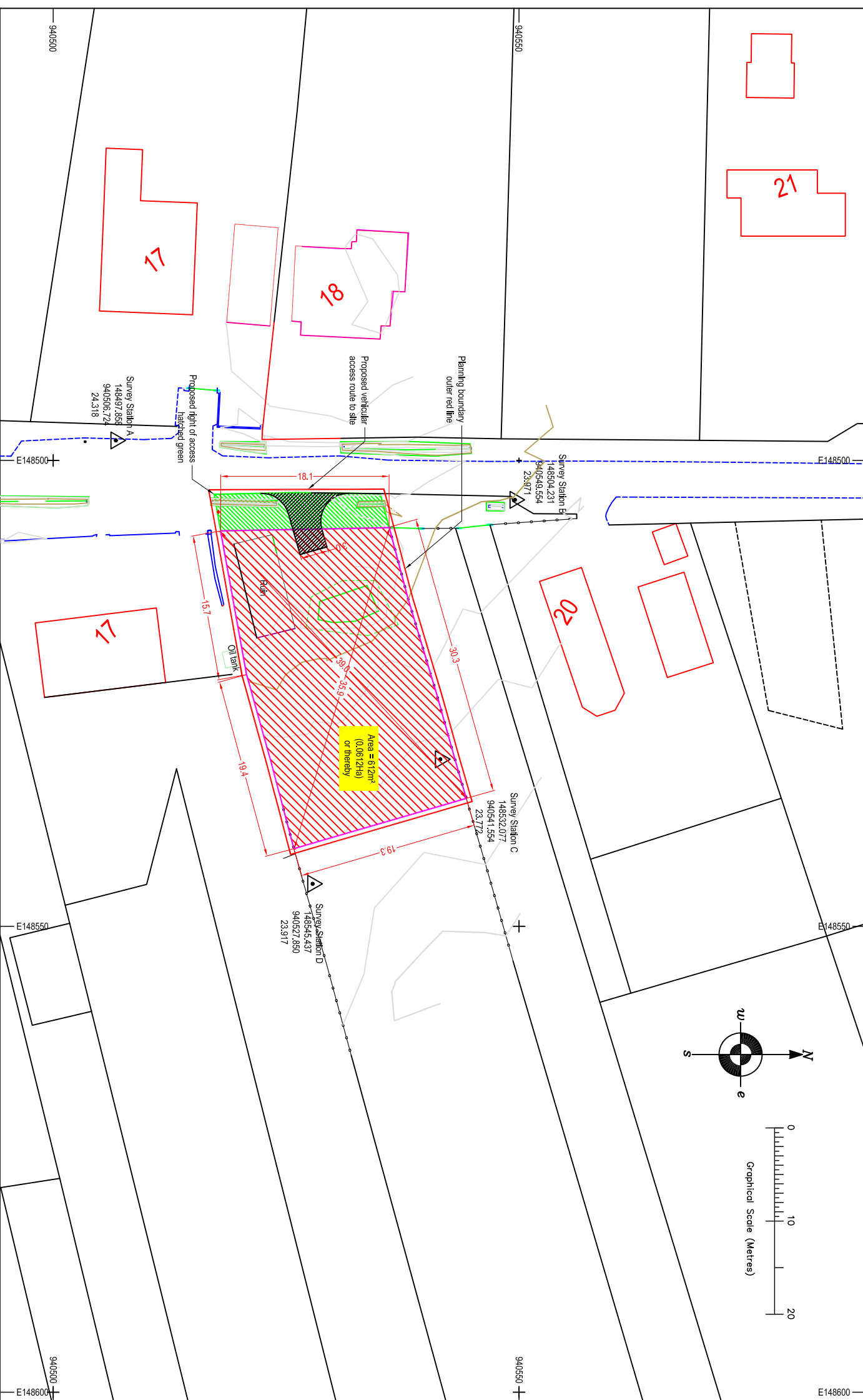
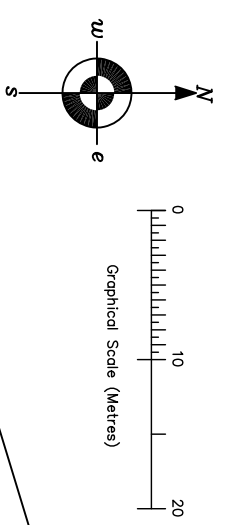

Important Note: on Tuesday 07 November 2023, Comhairle nan Eilean Siar experienced a criminal cyber incident and is working with Police Scotland, the Scottish Government and the National Cyber Security Centre to investigate the matter.

The Online Planning Portal remains unavailable as does our suite of integrated software and hardware systems. In order to enable access by the wider public to application documents and consult upon planning applications, interim systems have been put in place on the temporary website of Comhairle nan Eilean Siar, including a rudimentary facility to display a limited number of documents per application.

Any party wishing to view the application file in full may do so at the offices of Comhairle nan Eilean Siar at Sandwick Road, Stornoway Isle of Lewis, HS1 2BW or Balivanich, Isle of Benbecula. HS7 5LA, ordinarily between 9am and 5pm Monday to Friday (excluding public and local holidays). It is recommended that in advance of visiting an office to view an application that you make an appointment by sending an email to planning@cne-siar.gov.uk



Location Plan Scale 1:2500 @ A3
 Site Centred Co-ordinates
 NGR 148525E 940485N



Title Plan Scale 1:500 @ A3

**18B BACK
 HS2 0QH**

