



COMHAIRLE NAN EILEAN SIAR

The Town and Country Planning Scotland Act 1997 – Section 36(1)

Town and Country Planning General Development Procedure Order 2013 Regulation 16

Planning Register – Part 1

Application Details

| | |
|---|---|
| Reference Number | 24/00236/PPD |
| Date registered as valid | 18/06/2024 |
| Description of Development | Erect polycarbonate tunnel |
| Address or description of location to which the development relates | 16A Lemreway, Lochs, Isle of Lewis, HS2 9RD |
| Co-ordinates | N 912 037, E 137 984 |
| Applicant Name | Ms Elise Maywaters |
| Applicant Address | 16A Lemreway, Lochs, Isle of Lewis, HS2 9RD |
| Agent name (if applicable) | N/A |
| Agent Address (if applicable) | N/A |

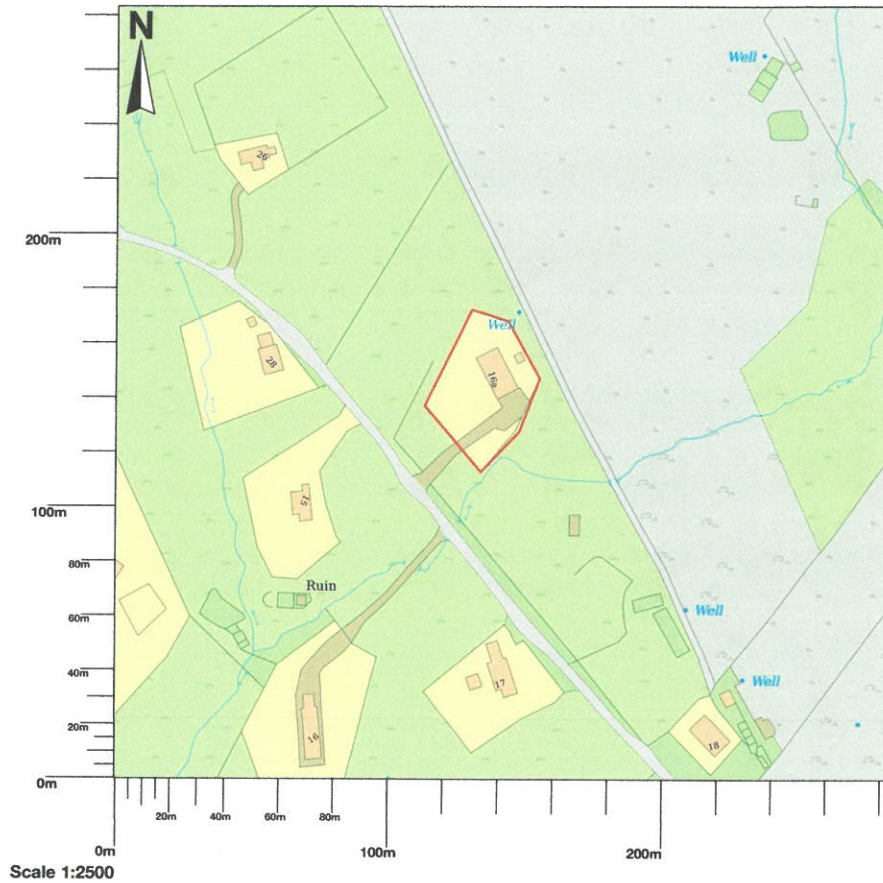
The above application summary is accompanied by plans and drawings sufficient to describe the development and where relevant any design statement.

Important Note: on Tuesday 07 November 2023, Comhairle nan Eilean Siar experienced a criminal cyber incident and is working with Police Scotland, the Scottish Government and the National Cyber Security Centre to investigate the matter.

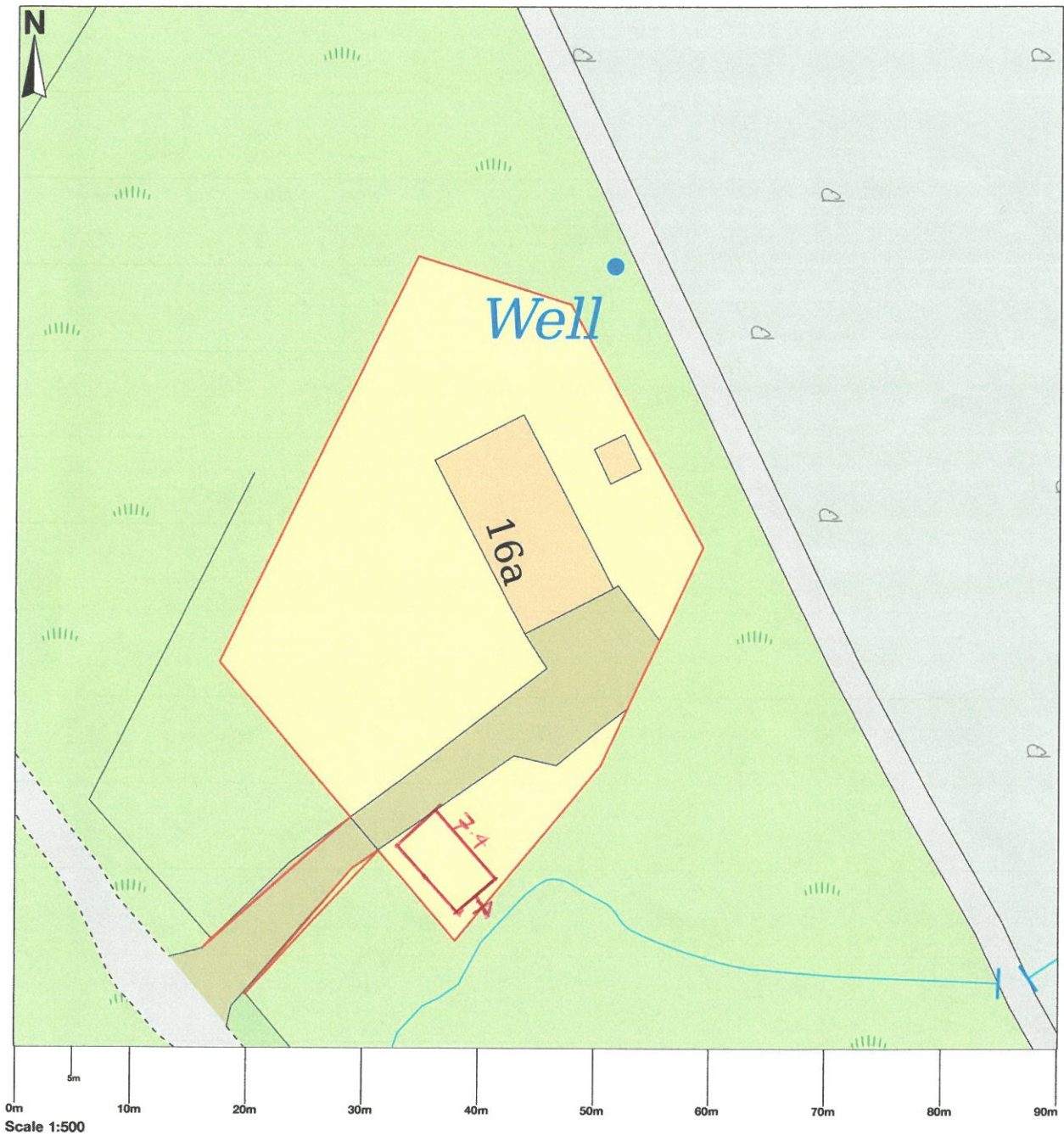
The Online Planning Portal remains unavailable as does our suite of integrated software and hardware systems. In order to enable access by the wider public to application documents and consult upon planning applications, interim systems have been put in place on the temporary website of Comhairle nan Eilean Siar, including a rudimentary facility to display a limited number of documents per application.

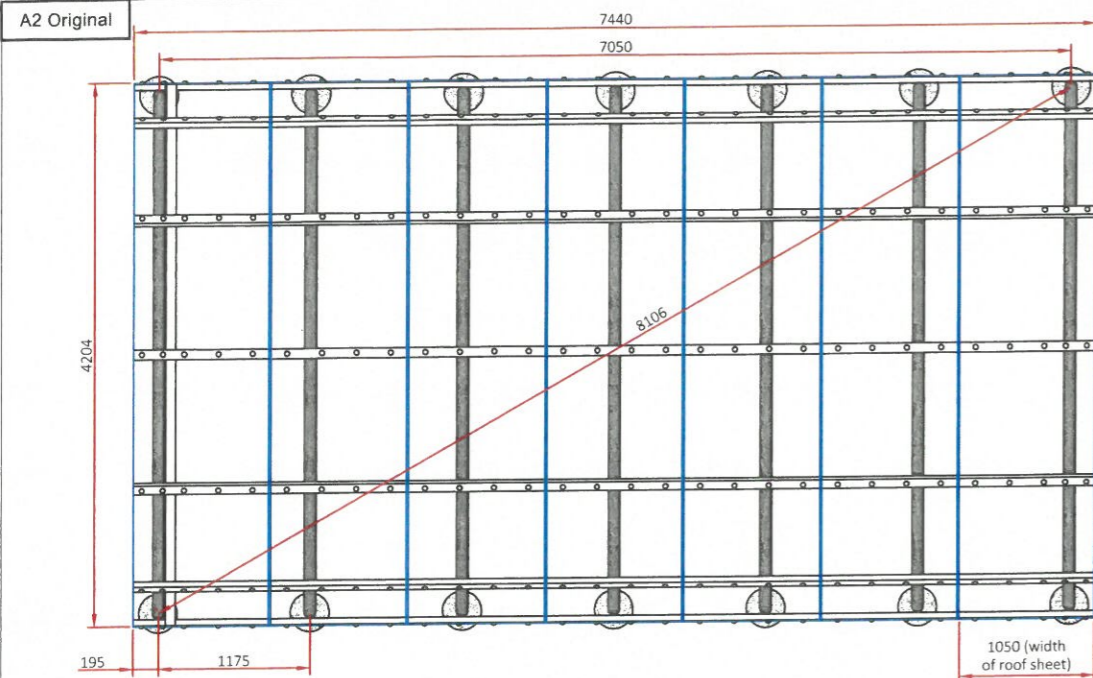
Any party wishing to view the application file in full may do so at the offices of Comhairle nan Eilean Siar at Sandwick Road, Stornoway Isle of Lewis, HS1 2BW or Balivanich, Isle of Benbecula. HS7 5LA, ordinarily between 9am and 5pm Monday to Friday (excluding public and local holidays). It is recommended that in advance of visiting an office to view an application that you make an appointment by sending an email to planning@cne-siar.gov.uk

16a, Lemreway, Isle Of Lewis, HS2 9RD

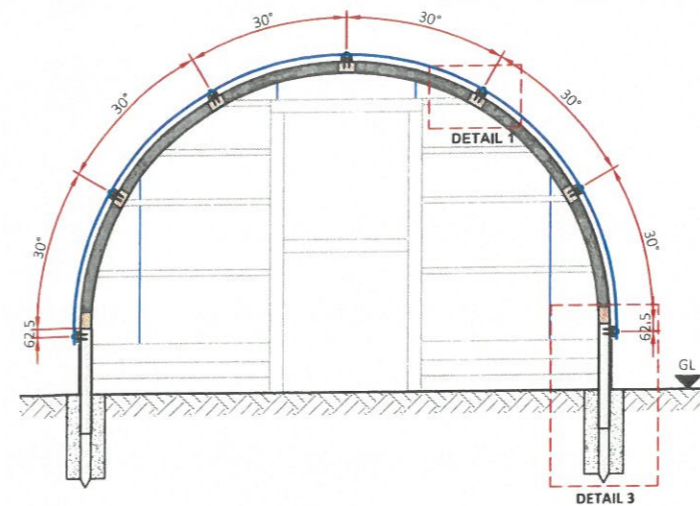


16a, Lemreway, Isle Of Lewis, HS2 9RD





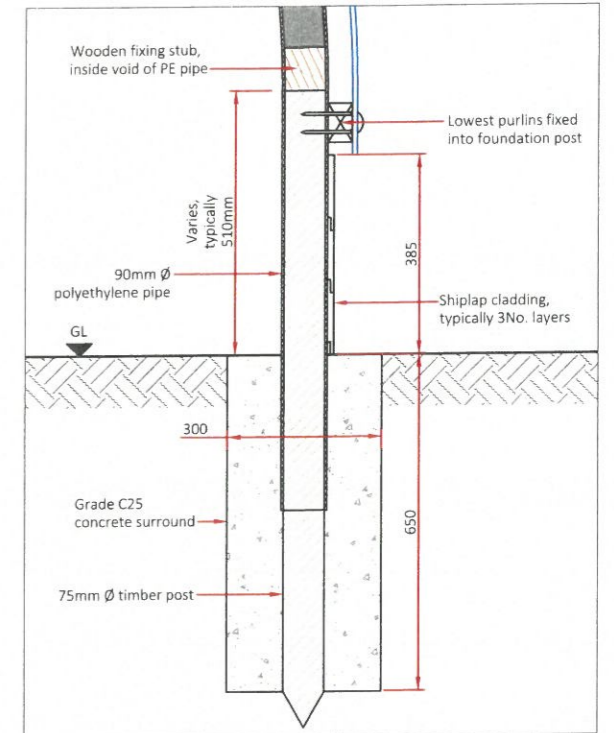
4x7m Polycrub Plan
Scale 1:40



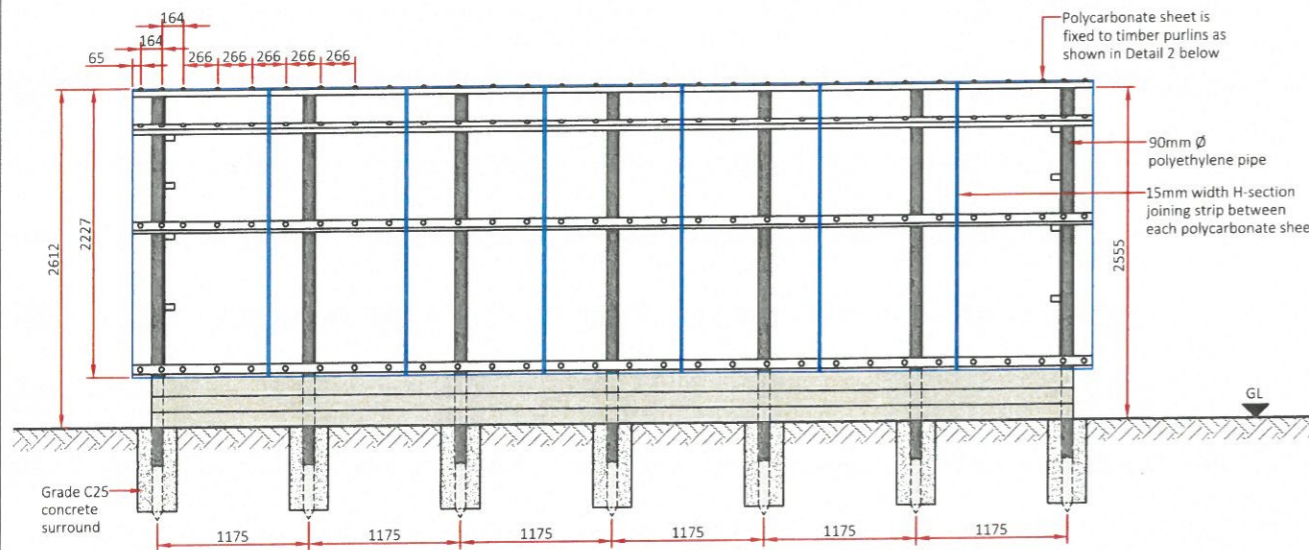
Section Through Hoop
Scale 1:40

General Notes

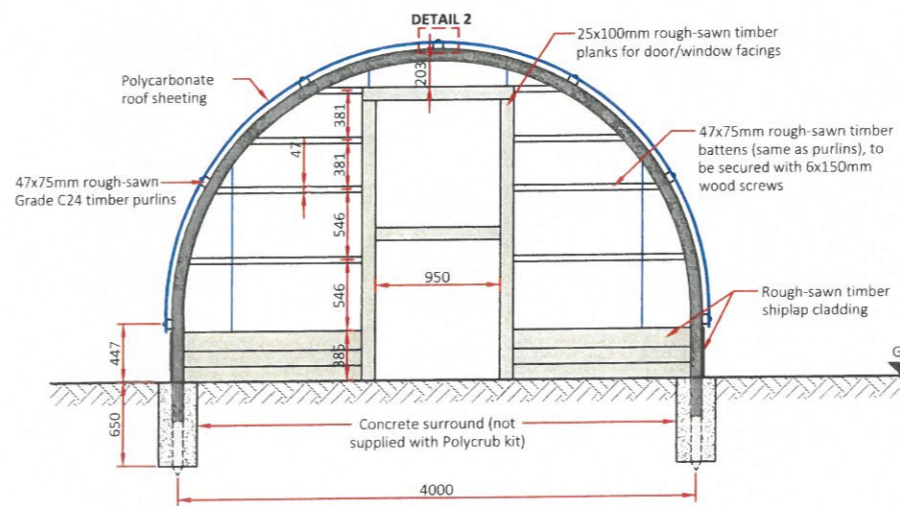
1. This drawing is to be read in conjunction with all other Engineering Drawings and all other relevant drawings and Specifications.
2. All dimensions are in 'mm' unless specified otherwise.
3. Ensure drawing has been printed to the correct size when scaling (A2).



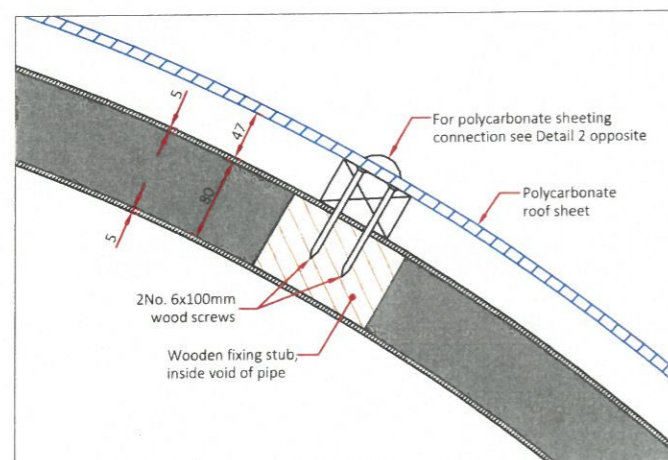
Detail 3 - Section Through Foundation
Scale 1:10



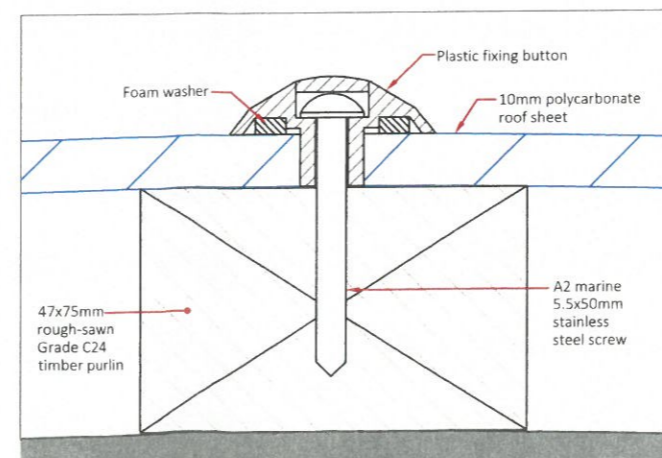
4x7m Polycrub Side Elevation
Scale 1:40



4x7m Polycrub End Elevation
Scale 1:40



Detail 1 - Section Through Purlin to Pipe Connection
Scale 1:5



Detail 2 - Section Through Roof Sheet to Purlin Connection
Scale 1:1

This drawing to be read in conjunction with the 'Polycrub Construction Manual'

| Rev | Date | Drawn By | Check By | Appr'd By | Description |
|-----|----------|----------|----------|-----------|--------------|
| - | 03/12/18 | SAT | EJA | EJA | Construction |



Nortenergy Ltd, Ollaberry Hall, Ollaberry, Shetland, ZE2 9RT
T: 01806 544 222 E: info@polycrub.co.uk

| | | |
|--|------------------------------------|--------------------------|
| Project Nortenergy Polycrubs | Drawn By SAT | Date Dec 2018 |
| Drawing Title 4m Wide x 7m Long Polycrub Specifications | Check By EJA | Project Number CS1762 |
| | Scale @ A2 1:40, 1:10, 1:5, 1:1 | |

| | |
|--------------|------------|
| CONSTRUCTION | CS1762-08C |
|--------------|------------|