



# COMHAIRLE NAN EILEAN SIAR

The Town and Country Planning Scotland Act 1997 – Section 36(1)

Town and Country Planning General Development Procedure Order 2013 Regulation 16

Planning Register - Part 1

## Application Details

Reference Number	24/00187/PPD
Date registered as valid	04/06/2024.
Description of Development	Change of use from common grazing to siting hot food trailer

Address or description of location to which the development relates	Hot Food Trailer, Ceann an Ora, Bunavoneader, Isle of Harris
	E 113750 N 903459

Applicant Name	Mr Chris Greer
----------------	----------------

Applicant Address	6 Ceann an Ora, Bunavoneader, Isle of Harris
-------------------	--

Agent name (if applicable)

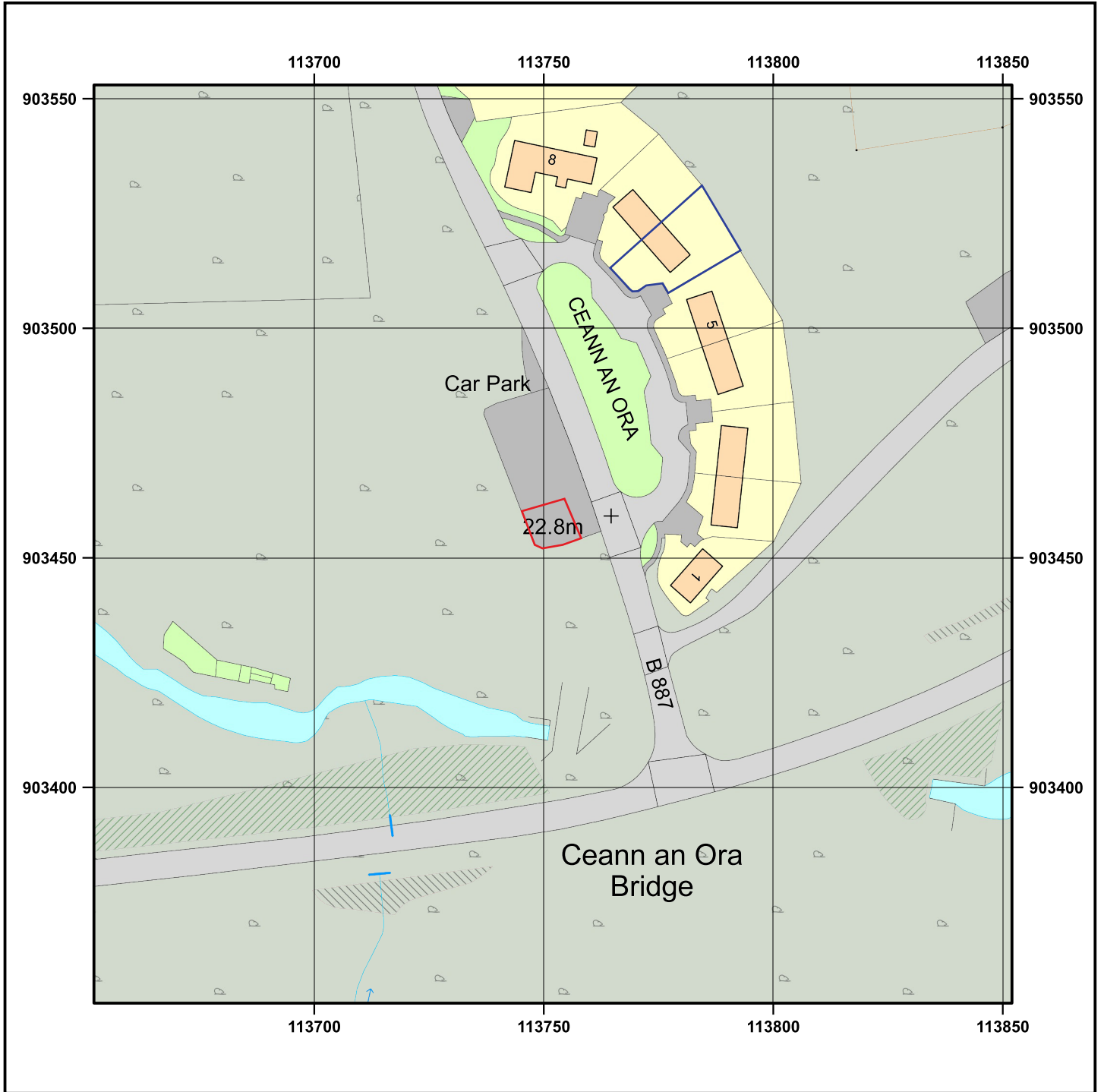
Agent address (if applicable)

**The above application summary is accompanied by plans and drawings sufficient to describe the development and where relevant any design statement.**

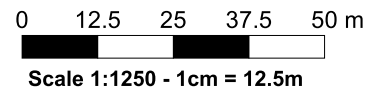
Important Note: on Tuesday 07 November 2023, Comhairle nan Eilean Siar experienced a criminal cyber incident and is working with Police Scotland, the Scottish Government and the National Cyber Security Centre to investigate the matter.

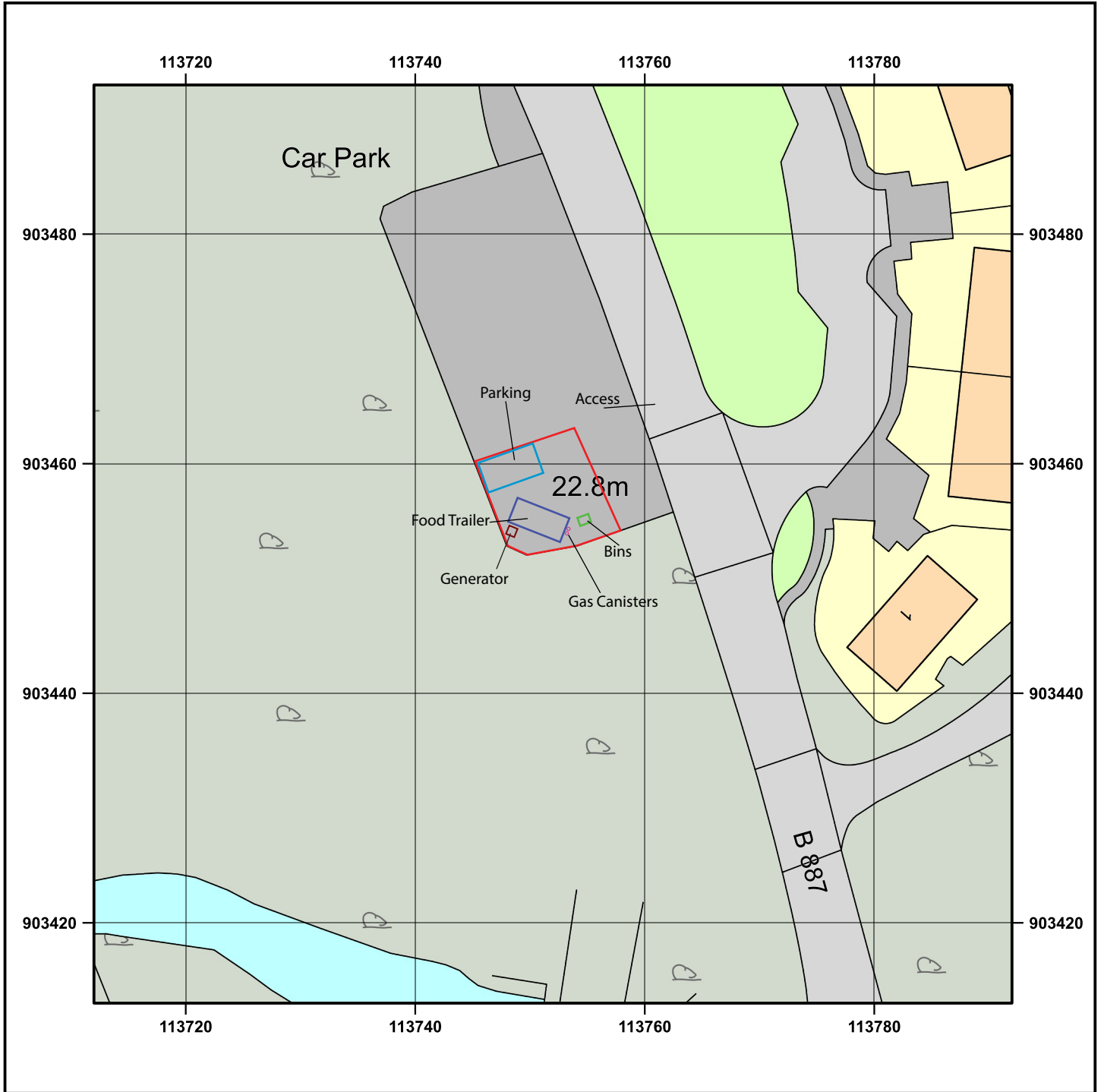
The Online Planning Portal remains unavailable as does our suite of integrated software and hardware systems. In order to enable access by the wider public to application documents and consult upon planning applications, interim systems have been put in place on the temporary website of Comhairle nan Eilean Siar, including a rudimentary facility to display a limited number of documents per application.

Any party wishing to view the application file in full may do so at the offices of Comhairle nan Eilean Siar at Sandwick Road, Stornoway Isle of Lewis, HS1 2BW or Balivanich, Isle of Benbecula. HS7 5LA, ordinarily between 9am and 5pm Monday to Friday (excluding public and local holidays). It is recommended that in advance of visiting an office to view an application that you make an appointment by sending an email to [planning@cne-siar.gov.uk](mailto:planning@cne-siar.gov.uk)




© Crown copyright and database rights 2024 OS AC0000848283. Public rights of way shown on this map have been taken from Local Authority definitive maps. The representation on this map of any other road, track or path is no evidence of the existence of a right of way.





© Crown copyright and database rights 2024 OS AC0000848283. Public rights of way shown on this map have been taken from Local Authority definitive maps. The representation on this map of any other road, track or path is no evidence of the existence of a right of way.



Scale 1:500 - 1cm = 5m