



COMHAIRLE NAN EILEAN SIAR

The Town and Country Planning Scotland Act 1997 – Section 36(1)

Town and Country Planning General Development Procedure Order 2013 Regulation 16

Planning Register – Part 1

Application Details

Reference Number	24/00196/PPD
Date registered as valid	21/05/2024
Description of Development	Erection of 120 metre meteorological mast for a period of 3 years
Address or description of location to which the development relates	Meteorological Mast, Glebeland Farm, Upper Barvas, Isle of Lewis
Co-ordinates	N 952 022 E 134 917
Applicant Name	Spiorad Na Mara Limited Per Mr Grant Anderson
Applicant Address	Clockwise Offices, 77 Renfrew Street, Glasgow, G2 3BZ
Agent name	N/A
Agent Address	N/A

The above application summary is accompanied by plans and drawings sufficient to describe the development and where relevant any design statement.

Important Note: on Tuesday 07 November 2023, Comhairle nan Eilean Siar experienced a criminal cyber incident and is working with Police Scotland, the Scottish Government and the National Cyber Security Centre to investigate the matter.

The Online Planning Portal remains unavailable as does our suite of integrated software and hardware systems. In order to enable access by the wider public to application documents and consult upon planning applications, interim systems have been put in place on the temporary website of Comhairle nan Eilean Siar, including a rudimentary facility to display a limited number of documents per application.

Any party wishing to view the application file in full may do so at the offices of Comhairle nan Eilean Siar at Sandwick Road, Stornoway Isle of Lewis, HS1 2BW or Balivanich, Isle of Benbecula. HS7 5LA, ordinarily between 9am and 5pm Monday to Friday (excluding public and local holidays). It is recommended that in advance of visiting an office to view an application that you make an appointment by sending an email to planning@cne-siar.gov.uk



- Type
- Planning Application Boundary
 - Landownership Boundary
 - Meteorological Mast Location
 - Meteorological Mast Lines

1:2,500 Scale @ A1

Ref: 004-001-032

Date: 09/05/2024

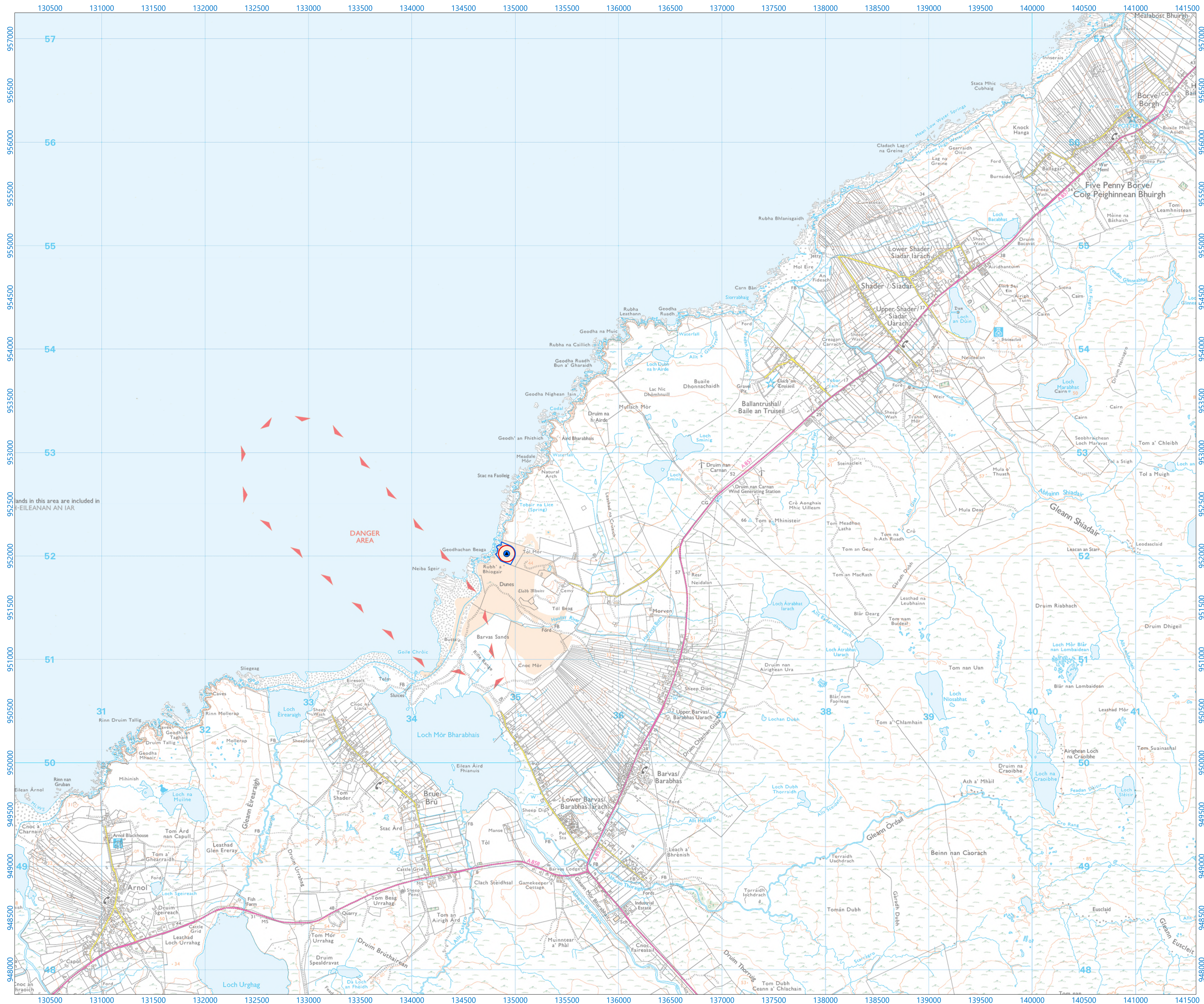


Meteorological Mast Location Plan

Spiorad na Mara Offshore Wind Farm



- Planning Application Boundary
- Landownership Boundary
- Meteorological Mast Location



1:17,500 Scale @ A1

Ref: 004-001-034


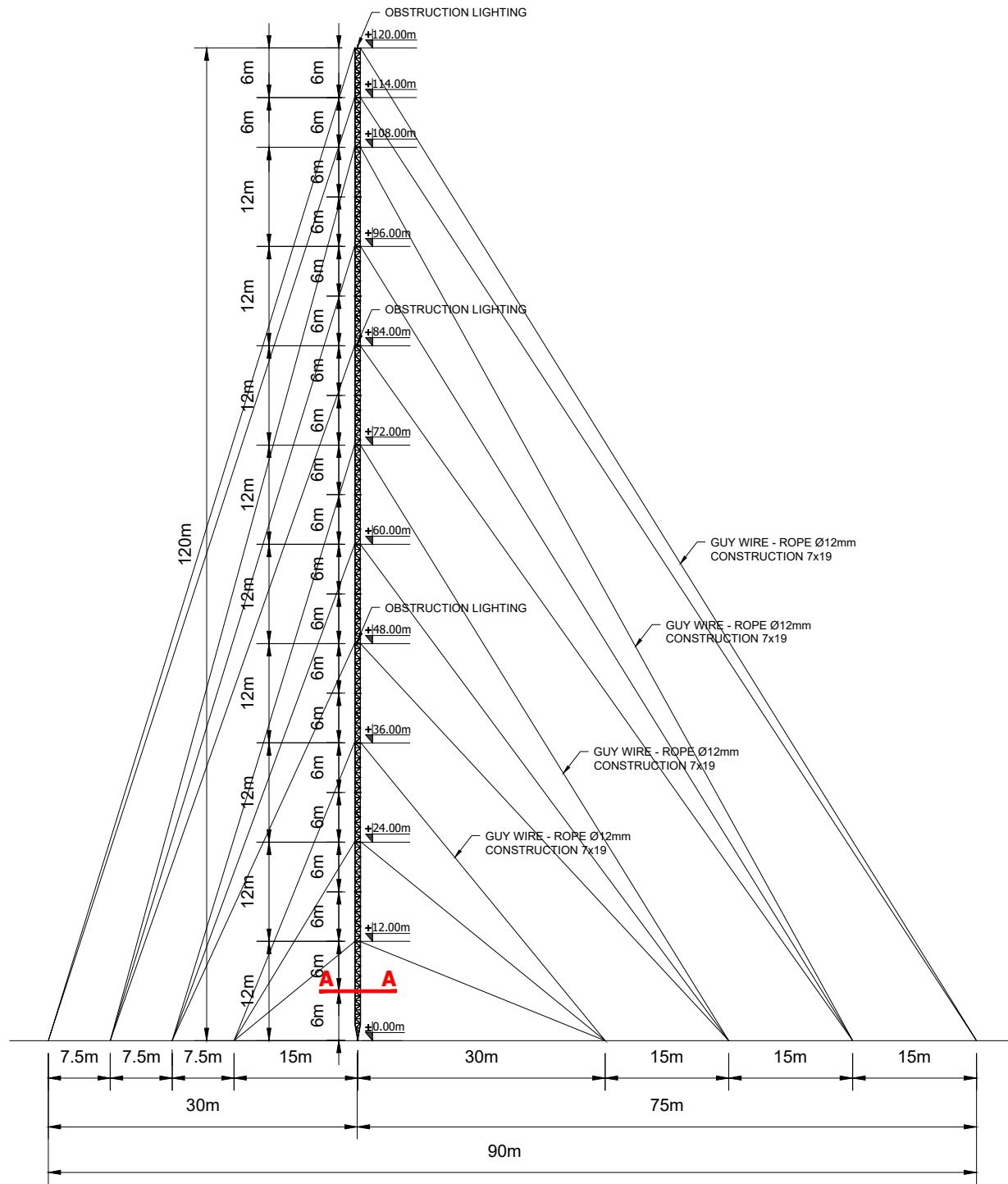
Date: 09/05/2024



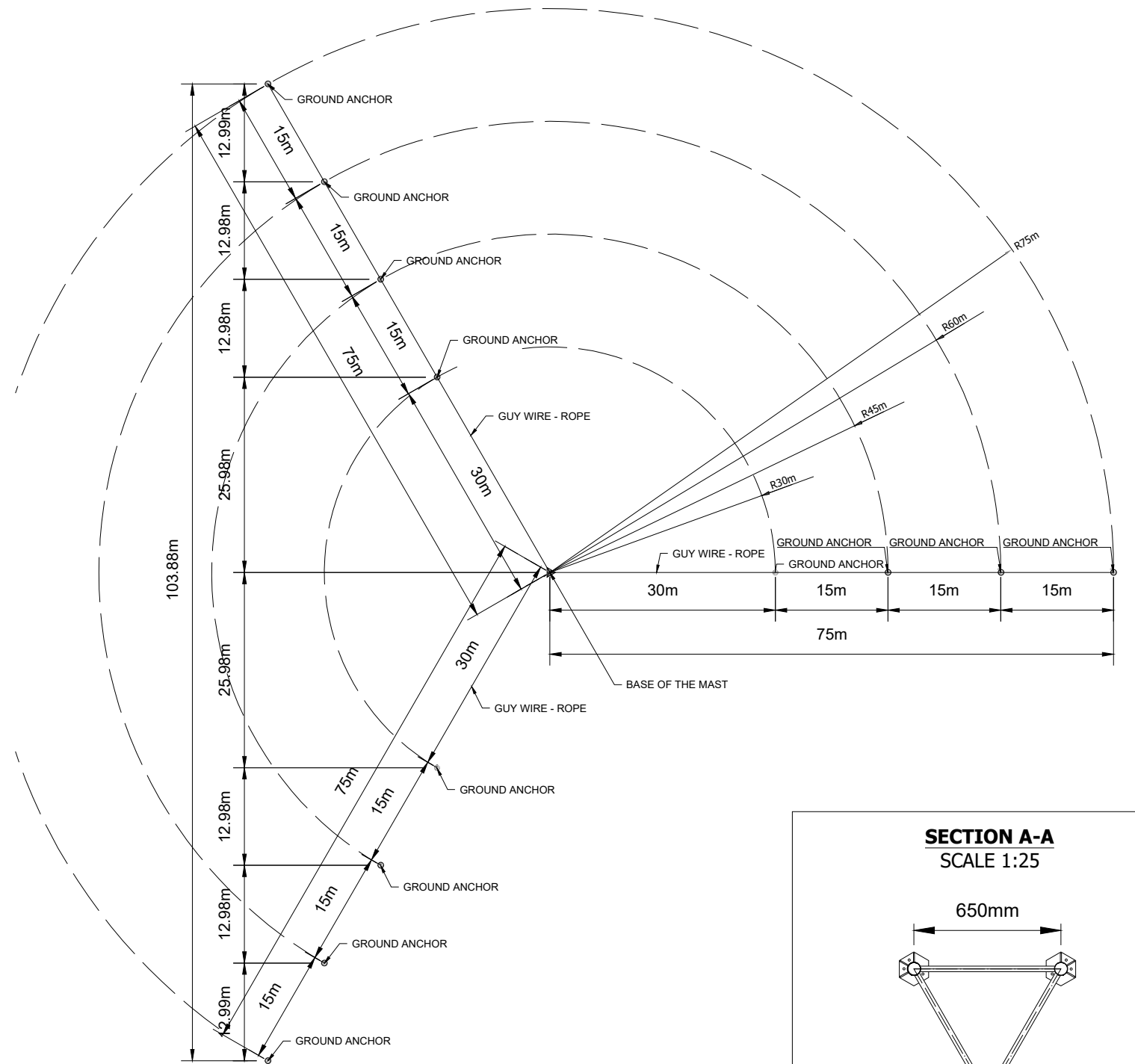
Meteorological Mast Site Context

Spiorad na Mara Offshore Wind Farm


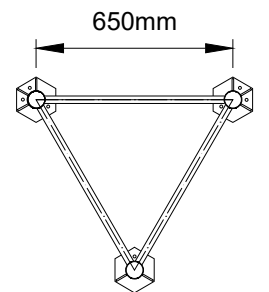
MET MAST ELEVATION
SCALE 1:750



MET MAST PLAN
SCALE 1:750



SECTION A-A
SCALE 1:25



Rev.	Date	Description	By	Chk

PROJECT TITLE:
**SPIORAD NA MARA
MET MAST APPLICATION**

CLIENT:


DRAWING TITLE:
**FIGURE 03
INDICATIVE MET MAST
ELEVATION & PLAN**

DESIGNED: -
DRAWN: RC
APPROVED: TAT

INTERNAL PROJECT NUMBER:
0701086

SCALE @ A3: AS SHOWN
APPROVED DATE: 10.11.23

THIS DOCUMENT HAS BEEN PREPARED IN ACCORDANCE WITH THE SCOPE OF ERM'S APPOINTMENT WITH ITS CLIENT AND IS SUBJECT TO THE TERMS OF THAT APPOINTMENT. ERM ACCEPTS NO LIABILITY FOR ANY USE OF THIS DOCUMENT OTHER THAN BY ITS CLIENT AND ONLY FOR THE PURPOSES FOR WHICH IT WAS PREPARED AND PROVIDED

DRAWING NUMBER: DR_P_0003
REVISION: 1

Environmental Resources Management

