



# COMHAIRLE NAN EILEAN SIAR

The Town and Country Planning Scotland Act 1997 – Section 36(1)

Town and Country Planning General Development Procedure Order 2013 Regulation 16

Planning Register - Part 1

## Application Details

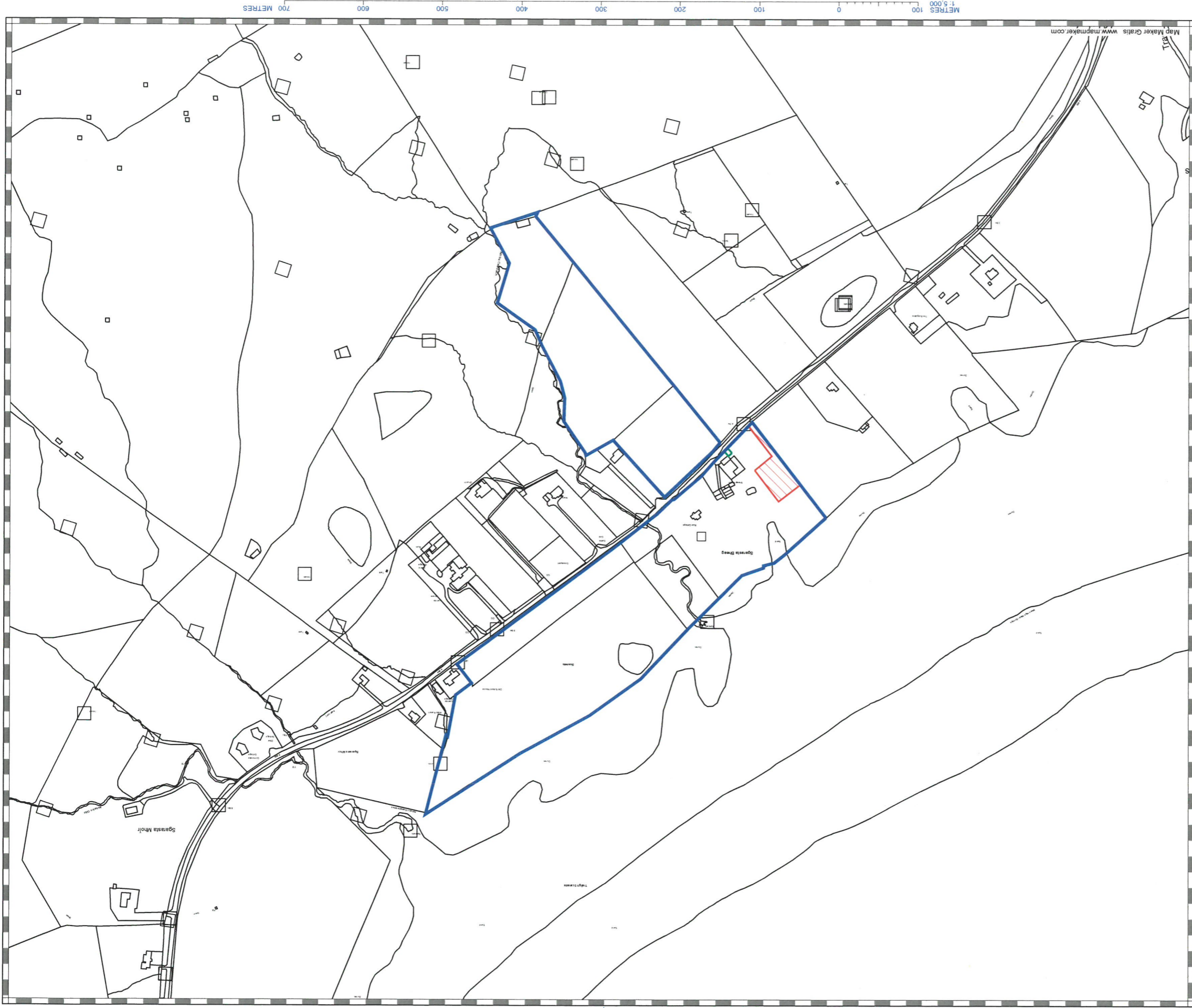
<b>Reference Number:</b>	<b>24/00129/PPP</b>
<b>Date registered as valid:</b>	<b>23 April 2024</b>
<b>Description of Development:</b>	<b>Create Access and Erect House</b>
<b>Address or description of location to which the development relates:</b>	<b>1D Scaristaveg, Scarista, Isle of Harris (E:100390 N:892746)</b>
<b>Applicant Name:</b>	<b>Mr David Campbell</b>
<b>Applicant Address:</b>	<b>18 The Glebe, Kiltarlity</b>
<b>Agent name (if applicable)</b>	
<b>Agent address (if applicable)</b>	

**The above application summary is accompanied by plans and drawings sufficient to describe the development and where relevant any design statement.**

Important Note: on Tuesday 07 November 2023, Comhairle nan Eilean Siar experienced a criminal cyber incident and is working with Police Scotland, the Scottish Government and the National Cyber Security Centre to investigate the matter.

The Online Planning Portal remains unavailable as does our suite of integrated software and hardware systems. In order to enable access by the wider public to application documents and consult upon planning applications, interim systems have been put in place on the temporary website of Comhairle nan Eilean Siar, including a rudimentary facility to display a limited number of documents per application.





Any party wishing to view the application file in full may do so at the offices of Comhairle nan Eilean Siar at Sandwick Road, Stornoway Isle of Lewis, HS1 2BW or Balivanich, Isle of Benbecula. HS7 5LA, ordinarily between 9am and 5pm Monday to Friday (excluding public and local holidays). It is recommended that in advance of visiting an office to view an application that you make an appointment by sending an email to [planning@cne-siar.gov.uk](mailto:planning@cne-siar.gov.uk)



Produced in Map Maker

23 April 2024

LOCATION PLAN  
CROFT: 1 SCARISTAVEG

-  Croft Boundary
-  Proposed Decret
-  Vehicle Access
-  Features

**SAC** CONSULTING  
 This product includes mapping data licensed from Ordnance Survey with the permission of the controller of Her Majesty's Stationery Office. © Crown Copyright and/or database right 2015. All rights reserved.  
 Licence number 10002745.





