



COMHAIRLE NAN EILEAN SIAR

The Town and Country Planning Scotland Act 1997 – Section 36(1)

Town and Country Planning General Development Procedure Order 2013 Regulation 16

Planning Register - Part 1

Application Details

Reference Number: 24/00136/PPD

Date registered as valid: 24 April 2024

Description of Development: Change of use of land to site caravan for residential use

Address or description of location to which the development relates: 113 Upper Borve, Isle of Barra (E:66031 N:800985)

Applicant Name: Miss Laura MacIntyre

Applicant Address: 8 Leanish, Castlebay, Isle of Barra

Agent name (if applicable)

Agent address (if applicable)

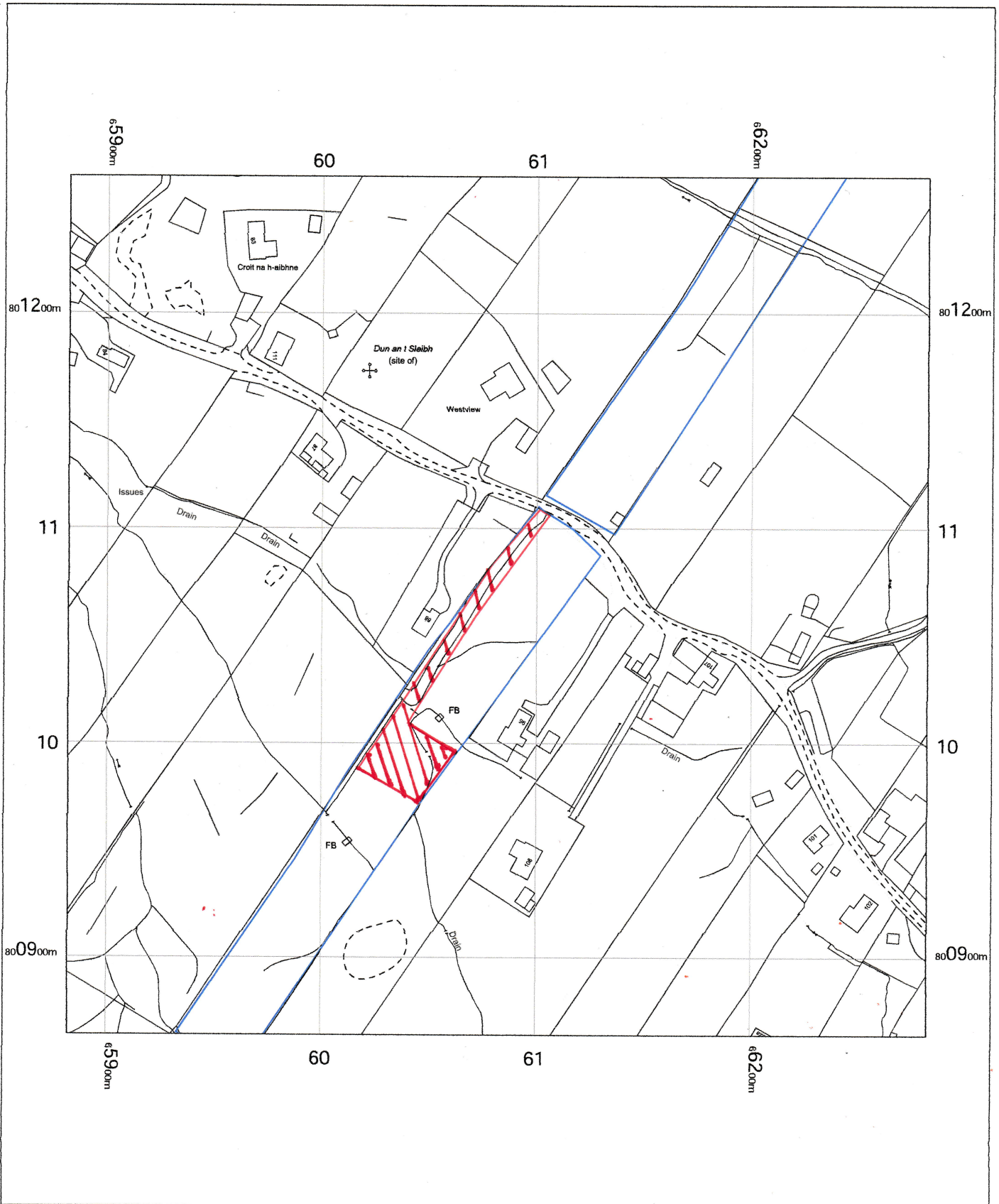
The above application summary is accompanied by plans and drawings sufficient to describe the development and where relevant any design statement.

Important Note: on Tuesday 07 November 2023, Comhairle nan Eilean Siar experienced a criminal cyber incident and is working with Police Scotland, the Scottish Government and the National Cyber Security Centre to investigate the matter.

The Online Planning Portal remains unavailable as does our suite of integrated software and hardware systems. In order to enable access by the wider public to application documents and consult upon planning applications, interim systems have been put in place on the temporary website of Comhairle nan Eilean Siar, including a rudimentary facility to display a limited number of documents per application.

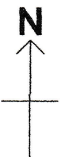
Any party wishing to view the application file in full may do so at the offices of Comhairle nan Eilean Siar at Sandwick Road, Stornoway Isle of Lewis, HS1 2BW or Balivanich, Isle of Benbecula. HS7 5LA, ordinarily between 9am and 5pm Monday to Friday (excluding public and local holidays). It is recommended that in advance of visiting an office to view an application that you make an appointment by sending an email to planning@cne-siar.gov.uk

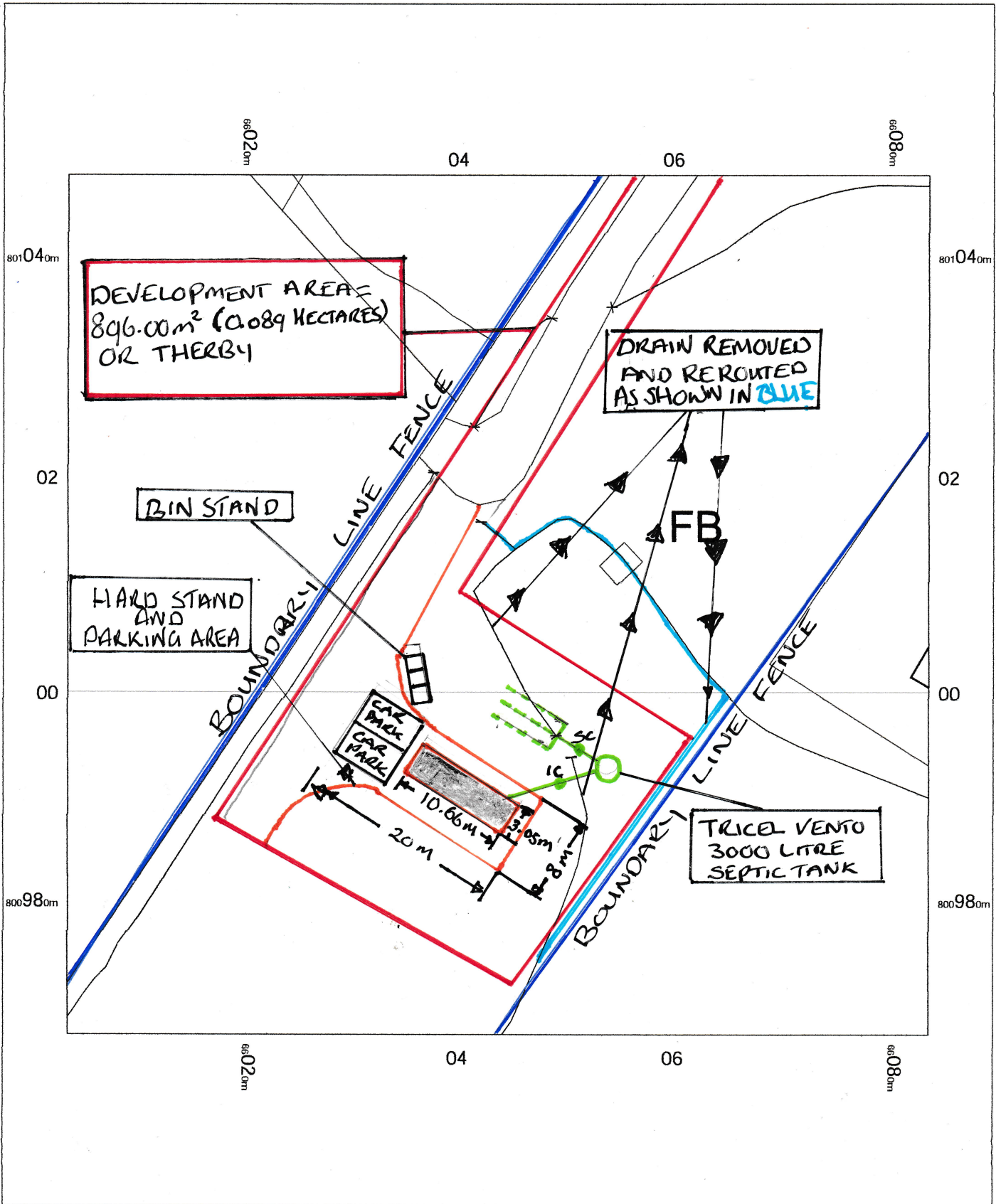
113 Upper Borve, HS9 5XR



113 Upper Borve,
Isle Of Barra,
Castlebay,
Na H-Eileanan An Iar
HS9 5XR

OS MasterMap 1250/2500/10000 scale
Wednesday, April 10, 2024, ID: MPMM4-01159179
www.nicolsondigital.com
1:2500 scale print at A4, Centre: 66082 E, 801064 N
© Crown Copyright Ordnance Survey, Licence no.
100057546





113 Upper Borve,
 Isle Of Barra,
 Castlebay,
 Na H-Eileanan An Iar
 HS9 5XR

OS MasterMap 1250/2500/10000 scale
 Wednesday, April 10, 2024, ID: MPMM4-01159180
 www.nicolsondigital.com
 1:500 scale print at A4, Centre: 66044 E, 801008 N
 ©Crown Copyright Ordnance Survey, Licence no.
 100057546

