



# COMHAIRLE NAN EILEAN SIAR

The Town and Country Planning Scotland Act 1997 – Section 36(1)

Town and Country Planning General Development Procedure Order 2013 Regulation 16

Planning Register - Part 1

## Application Details

Reference Number 24/00117/PPD

Date registered as valid 21/03/2024

Description of Development Change of use of land to create temporary pitch for food truck, for use during construction period of extension to visitor centre in lieu of existing café.

Address or description of location to which the development relates Food Trader Pitch, Calanais Visitor Centre, Callanish, Isle of Lewis, HS2 9DY  
N 932 775 E 121 328

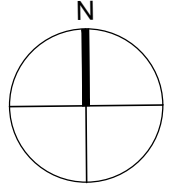
Applicant Name Urras nan Tursachan  
Applicant Address Calanais Visitor Centre, Callanish, Isle of Lewis, HS2 9DY  
Agent name (if applicable) jmarchitects per Ms Julie Benson  
Agent address (if applicable) 50 Bell Street, Glasgow, G1 1LQ

The above application summary is accompanied by plans and drawings sufficient to describe the development and where relevant any design statement.

Important Note: on Tuesday 07 November 2023, Comhairle nan Eilean Siar experienced a criminal cyber incident and is working with Police Scotland, the Scottish Government and the National Cyber Security Centre to investigate the matter.

The Online Planning Portal remains unavailable as does our suite of integrated software and hardware systems. In order to enable access by the wider public to application documents and consult upon planning applications, interim systems have been put in place on the temporary website of Comhairle nan Eilean Siar, including a rudimentary facility to display a limited number of documents per application.


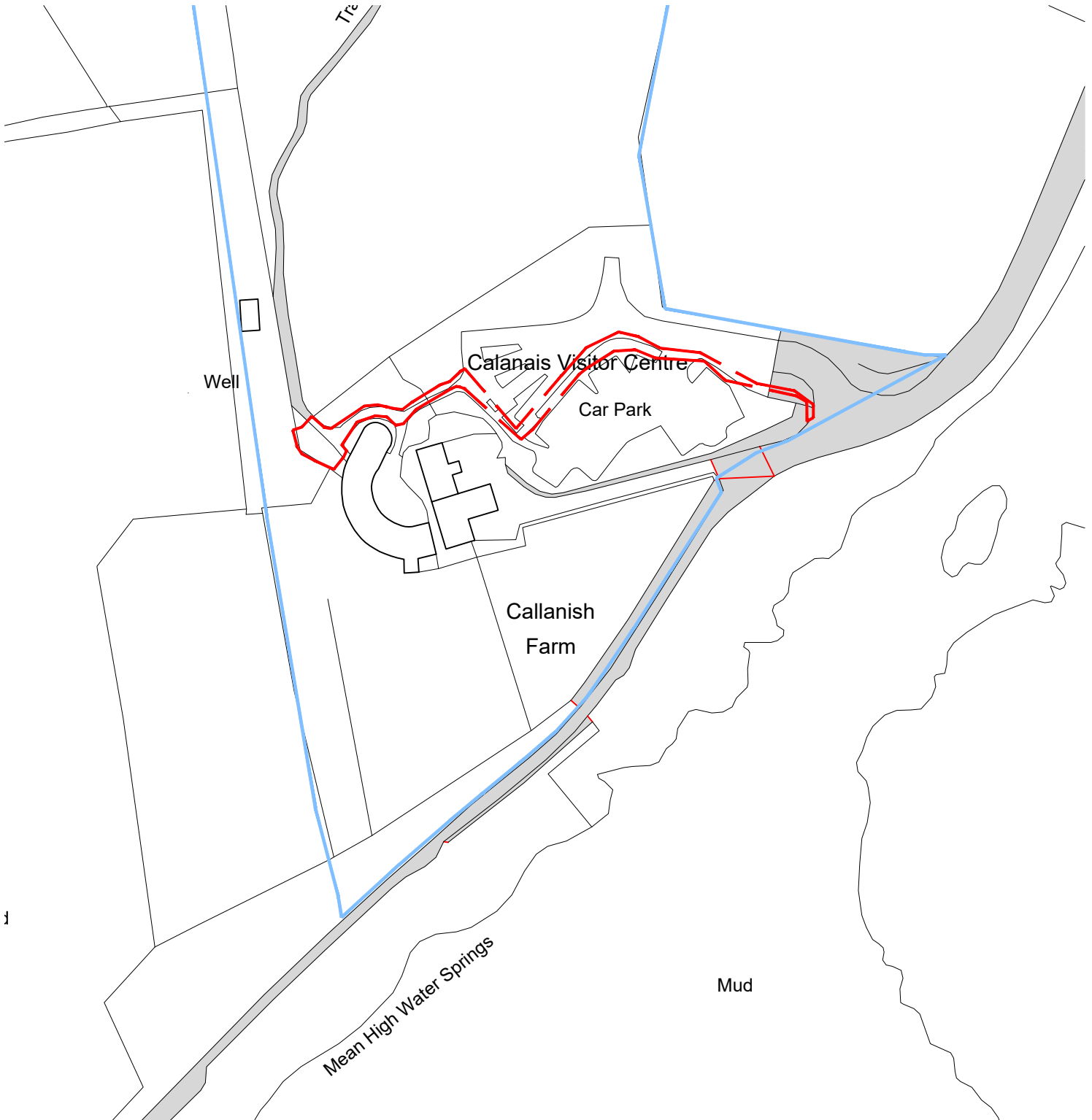
Any party wishing to view the application file in full may do so at the offices of Comhairle nan Eilean Siar at Sandwick Road, Stornoway Isle of Lewis, HS1 2BW or Balivanich, Isle of Benbecula. HS7 5LA, ordinarily between 9am and 5pm Monday to Friday (excluding public and local holidays). It is recommended that in advance of visiting an office to view an application that you make an appointment by sending an email to [planning@cne-siar.gov.uk](mailto:planning@cne-siar.gov.uk)



**KEY**

**—** DENOTES LAND TO BE DEVELOPED AS PART OF PLANNING APPLICATION

**—** DENOTES FURTHER LAND OWNED BY THE CLIENT



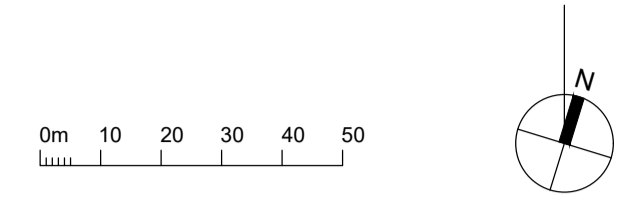
P02	BOUNDARY AMENDED	19-03-2024	JB	JB
P01	FIRST ISSUE - ISSUED FOR PLANNING	14-03-2024	ADG	JB
REV.	DESCRIPTION	DATE	DRWN BY	CHKD BY
PROJECT				
CALANAIS VISITOR CENTRE				
TITLE				
LOCATION PLAN				
CLIENT				
URRAS NAN TURSACHAN				

JOB No.	DRAWING No.	REVISION
5487	CAVC-JMA-04-ZZ-DR-A-000001	P02
SCALE	DRAWN BY	CHECKED BY
1:1250 @ A4	ADG	JB
STATUS	DATE	
S4	MAR 2024	

**jmarchitects**

64 Queen Street  
Edinburgh  
EH2 4NA  
T: 0131 464 6100  
F: 0131 464 6150  
edin@jmarchitects.net  
www.jmarchitects.net

NOTES:  
 1. THIS DRAWING NOT TO BE SCALED, FIGURED DIMENSIONS ONLY TO BE TAKEN.  
 2. SHOULD ANY DISCREPANCIES BE FOUND WITH THIS DRAWING, PLEASE INFORM THIS OFFICE.  
 3. COPYRIGHT OF THIS DRAWING IS OWNED BY JMARCHITECTS.  
 STRUCTURAL INFORMATION INDICATIVE ONLY. TO BE CONFIRMED BY STRUCTURAL ENGINEER.



KEY	
	DENOTES LAND TO BE DEVELOPED AS PART OF PLANNING APPLICATION
	DENOTES FURTHER LAND OWNED BY THE CLIENT

ALL EXISTING BUILDING INFORMATION BASED ON TIG EXISTING BUILDING SURVEY INFORMATION RECEIVED 07-07-2023.

ALL SITE INFORMATION BASED ON MACIVER CONSULTANCY TOPOGRAPHICAL SURVEY RECEIVED 10-15-2024.

ADDENDUM TO EXISTING SITE PLAN ANTICIPATED ON RECEIPT OF UPDATED TOPOGRAPHY SURVEY BY MACIVER CONSULTANCY TO DENOTE NEW CARPARK. NEW CAR PARK DENOTED FOR INFORMATION ONLY, ACCURACY NOT GUARANTEED

ALL EXISTING DIMENSIONS TO BE VERIFIED ON SITE PRIOR TO FABRICATION.

PROPOSED LOCATION OF FOOD TRUCK

Rev	Description	Date	Drawn By	Check By
P02	BOUNDARY AMENDED, ISSUED FOR PLANNING	19-03-2024	ADG	JB
P01	FIRST ISSUE - ISSUED FOR PLANNING	14-03-2024	ADG	JB

Project  
**CALANAI VISITOR CENTRE**

Title  
**PROPOSED SITE PLAN**

Client  
**URRAS NAN TURSACHAN**

Purpose  
**PLANNING**

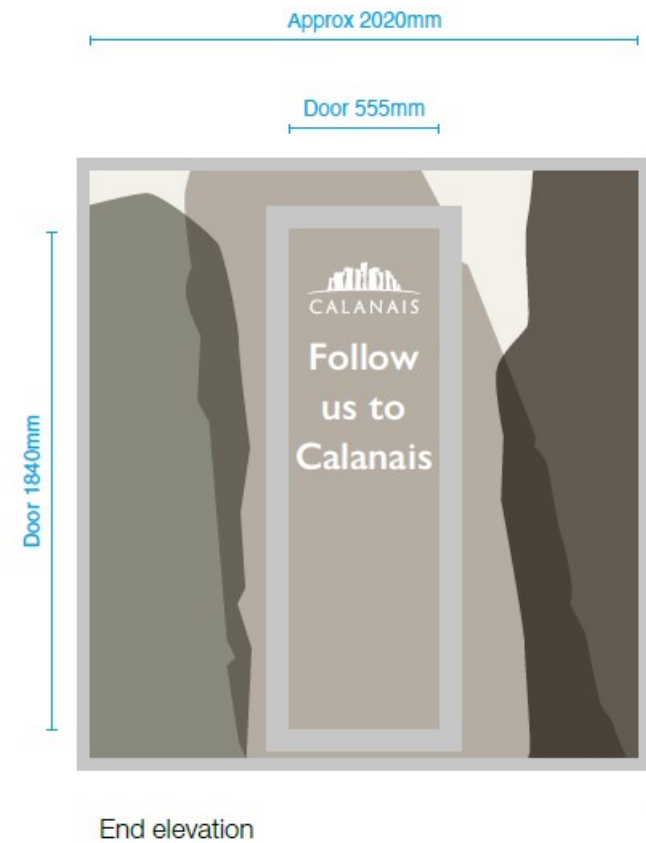
Scale  
**1:250 @ A1**

**jmarchitects**

50 Bell Street  
 Glasgow  
 G1 1LQ  
 T: 0141 333 3920  
 glasgow@jmarchitects.net  
 www.jmarchitects.net

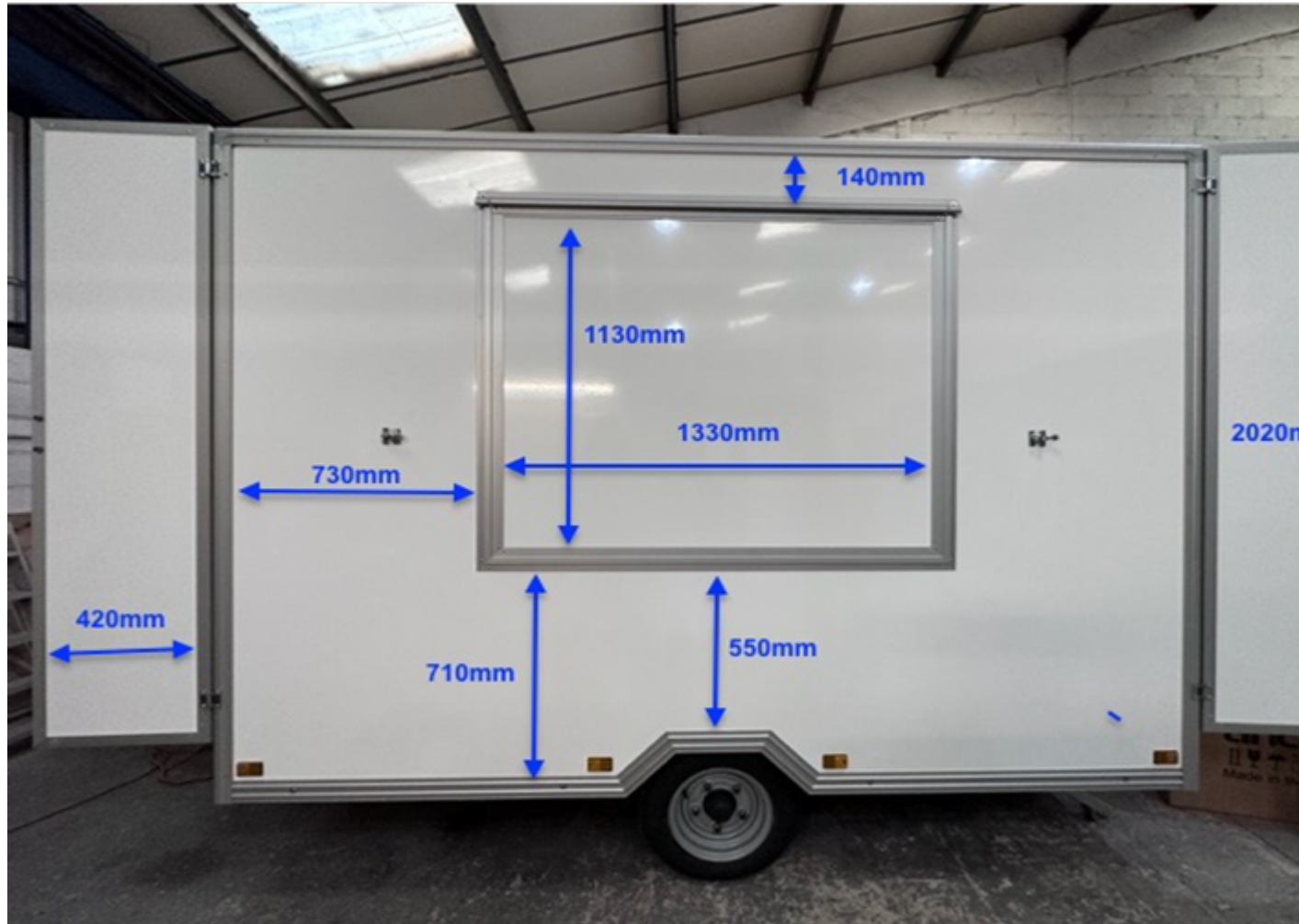
Project - Originator - Zones - Level - Type - Role - Class - Number	Status	Revision
CAVC-JMA-04-ZZ-DR-A-00 0003	S4	P02

# Trailer dimensions for review

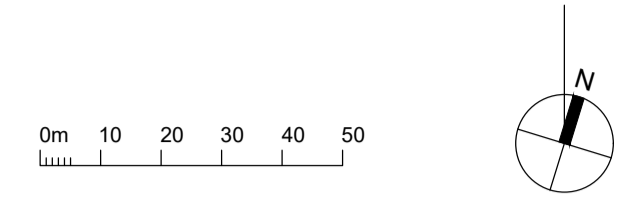


Scale 1:20  
All sizes in mm

Client Name  
Project title  
00.00.00



NOTES:  
 1. THIS DRAWING NOT TO BE SCALED, FIGURED DIMENSIONS ONLY TO BE TAKEN.  
 2. SHOULD ANY DISCREPANCIES BE FOUND WITH THIS DRAWING, PLEASE INFORM THIS OFFICE.  
 3. COPYRIGHT OF THIS DRAWING IS OWNED BY JMARCHITECTS.  
 STRUCTURAL INFORMATION INDICATIVE ONLY. TO BE CONFIRMED BY STRUCTURAL ENGINEER.



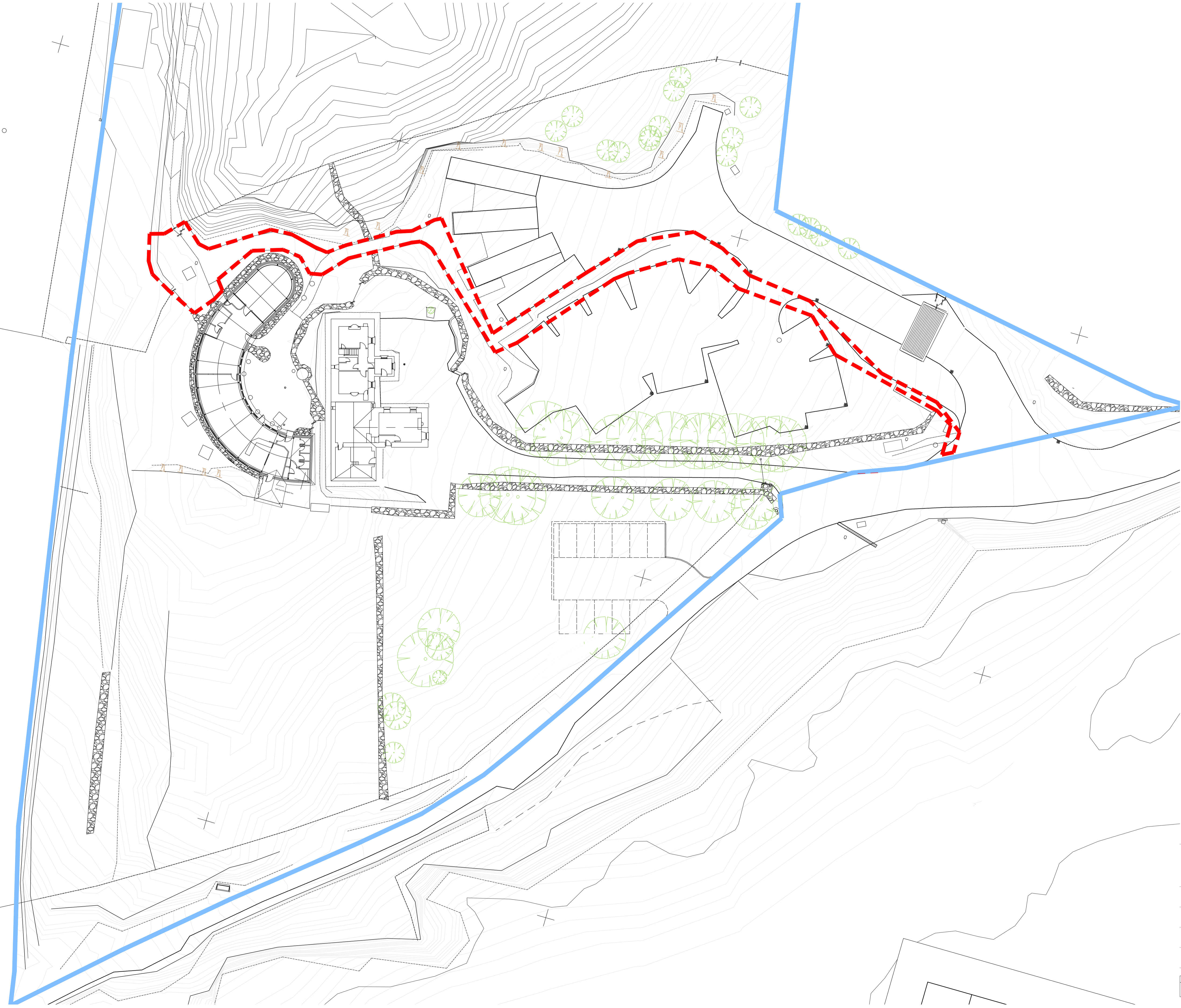
KEY	
	DENOTES LAND TO BE DEVELOPED AS PART OF PLANNING APPLICATION
	DENOTES FURTHER LAND OWNED BY THE CLIENT

ALL EXISTING BUILDING INFORMATION BASED ON TIG EXISTING BUILDING SURVEY INFORMATION RECEIVED 07-07-2023.

ALL SITE INFORMATION BASED ON MACIVER CONSULTANCY TOPOGRAPHICAL SURVEY RECEIVED 10-15-2024.

ADDENDUM TO EXISTING SITE PLAN ANTICIPATED ON RECEIPT OF UPDATED TOPOGRAPHY SURVEY BY MACIVER CONSULTANCY TO DENOTE NEW CARPARK. NEW CAR PARK DENOTED FOR INFORMATION ONLY, ACCURACY NOT GUARANTEED

ALL EXISTING DIMENSIONS TO BE VERIFIED ON SITE PRIOR TO FABRICATION.



P02	BOUNDARY AMENDED, ISSUED FOR PLANNING	19-03-2024	JB	JB
P01	FIRST ISSUE - ISSUED FOR PLANNING	14-03-2024	ADG	JB
Rev.	Description	Date	Drawn By	Check By

Project		CALANAI VISITOR CENTRE	
Title		EXISTING SITE PLAN	
Client		URRAS NAN TURSACHAN	
Purpose		PLANNING	
Drawing Number		Scale	
CAVC-JMA-04-ZZ-DR-A-00 0002		1:250 @ A1	
Project - Originator - Zones - Level - Type - Role - Class - Number		Status - Revision	
CAVC-JMA-04-ZZ-DR-A-00 0002		S4 P02	

**jmarchitects**  
 50 Bell Street  
 Glasgow  
 G1 1LQ  
 T: 0141 333 3920  
 glasgow@jmarchitects.net  
 www.jmarchitects.net