



# COMHAIRLE NAN EILEAN SIAR

The Town and Country Planning Scotland Act 1997 – Section 36(1)

Town and Country Planning General Development Procedure Order 2013 Regulation 16

Planning Register - Part 1

## Application Details

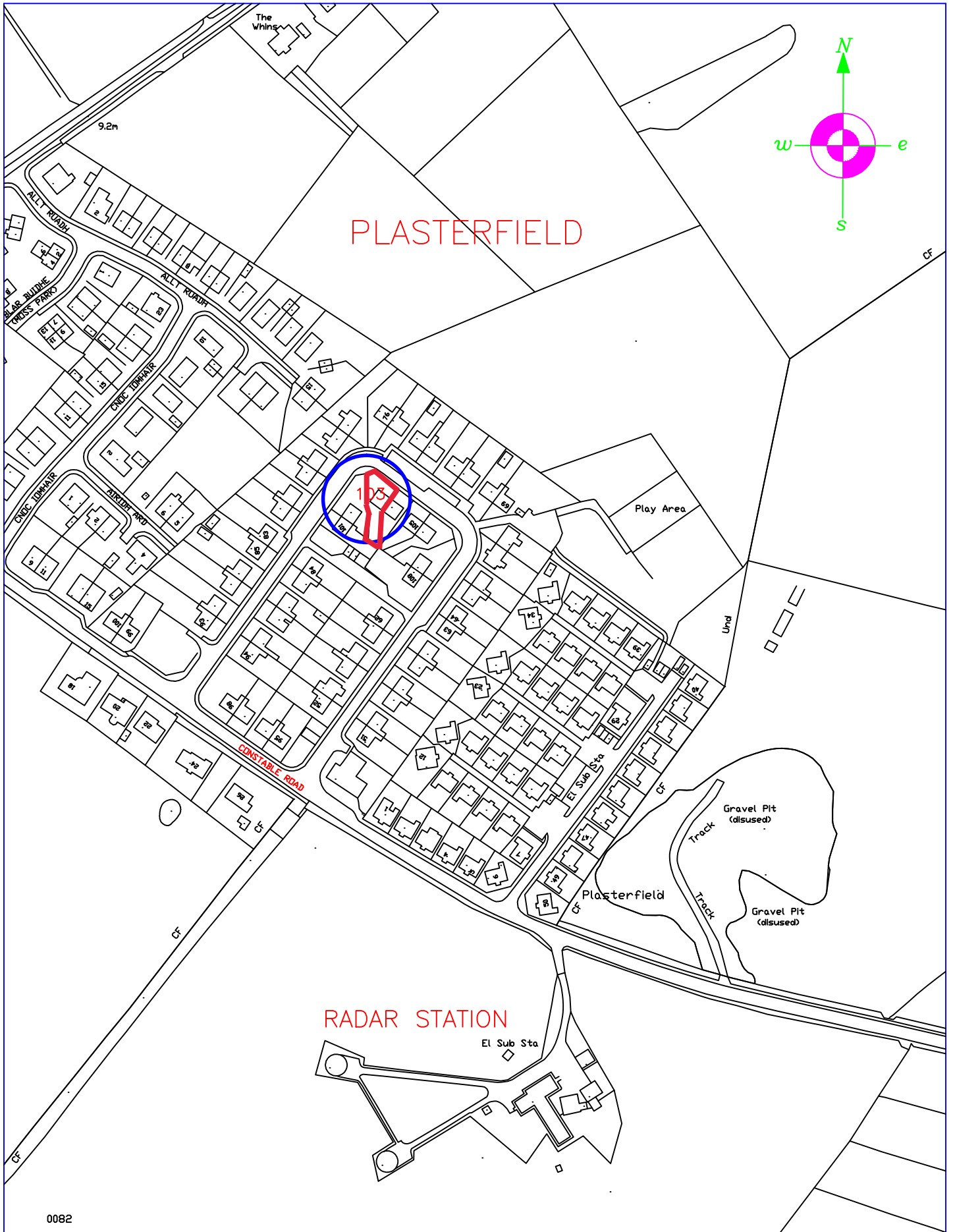
Reference Number	24/00076/PPD
Date registered as valid	01/03/24
Description of Development	Erect domestic outbuilding
Address or description of location to which the development relates	103 Plasterfield, Stornoway, Isle of Lewis, HS1 2UR E 144 151 N 933 186
Applicant Name	Mr Iain Mackay
Applicant Address	103 Plasterfield, Stornoway, Isle of Lewis, HS1 2UR
Agent name (if applicable)	N/A
Agent address (if applicable)	

**The above application summary is accompanied by plans and drawings sufficient to describe the development and where relevant any design statement.**

Important Note: on Tuesday 07 November 2023, Comhairle nan Eilean Siar experienced a criminal cyber incident and is working with Police Scotland, the Scottish Government and the National Cyber Security Centre to investigate the matter.

The Online Planning Portal remains unavailable as does our suite of integrated software and hardware systems. In order to enable access by the wider public to application documents and consult upon planning applications, interim systems have been put in place on the temporary website of Comhairle nan Eilean Siar, including a rudimentary facility to display a limited number of documents per application.

Any party wishing to view the application file in full may do so at the offices of Comhairle nan Eilean Siar at Sandwich Road, Stornoway Isle of Lewis, HS1 2BW or Balivanich, Isle of Benbecula. HS7 5LA, ordinarily between 9am and 5pm Monday to Friday (excluding public and local holidays). It is recommended that in advance of visiting an office to view an application that you make an appointment by sending an email to [planning@cne-siar.gov.uk](mailto:planning@cne-siar.gov.uk)



PLASTERFIELD

RADAR STATION

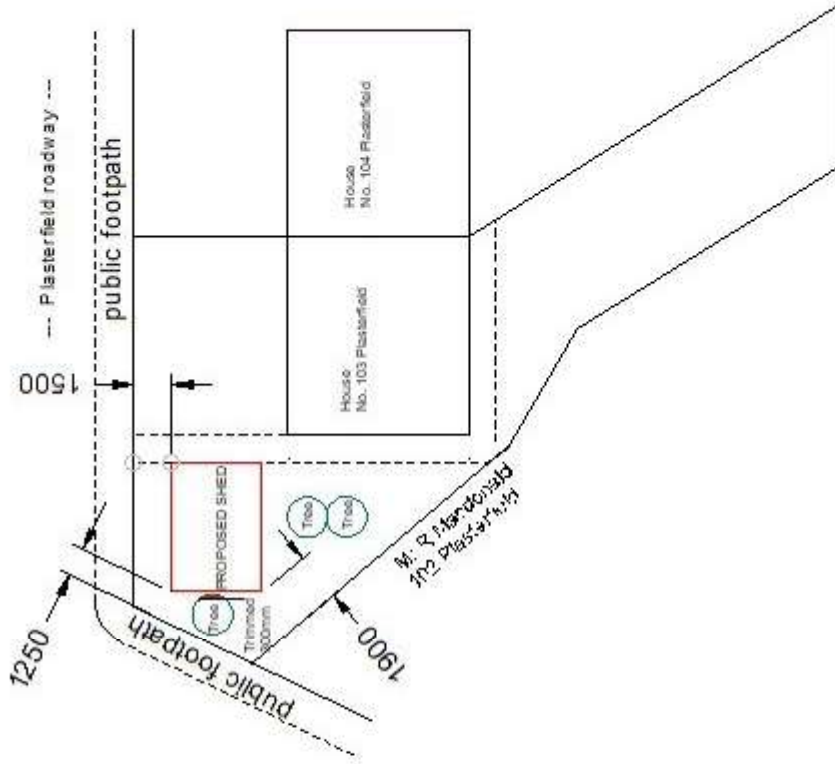
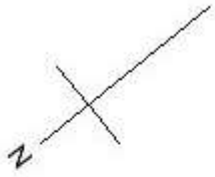
Description  
 LOCATION PLAN FOR MR IAIN MACKAY  
 103 PLASTERFIELD, STORNOWAY  
 ISLE OF LEWIS

Date : 29/02/24

Drawn : C MACKAY

Scale : 1/2500

Drg No: Location

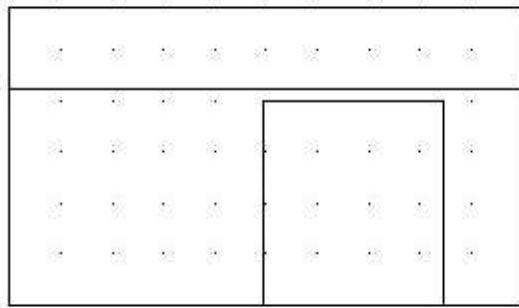


Proposed Shed at  
103 Plasterfield  
Stornoway

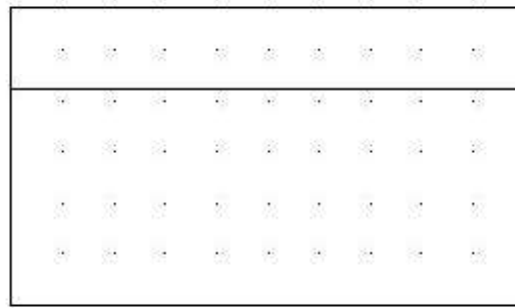
Block Plan  
Scale 1:300

dimensions in millimeters

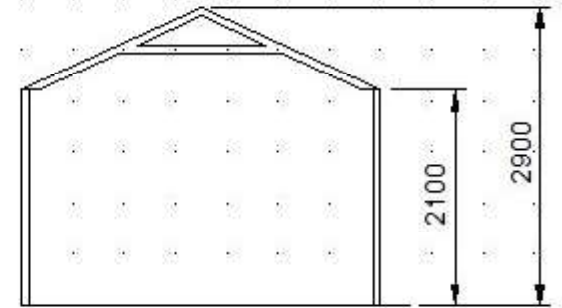
Constructional Details  
 100x50 Timber Frames at 600 c/s  
 Lapped timber cladding  
 Sheeted roof  
 Concrete footings on hard subsoil  
 concrete floor on 8pc  
 UPVC window and doors



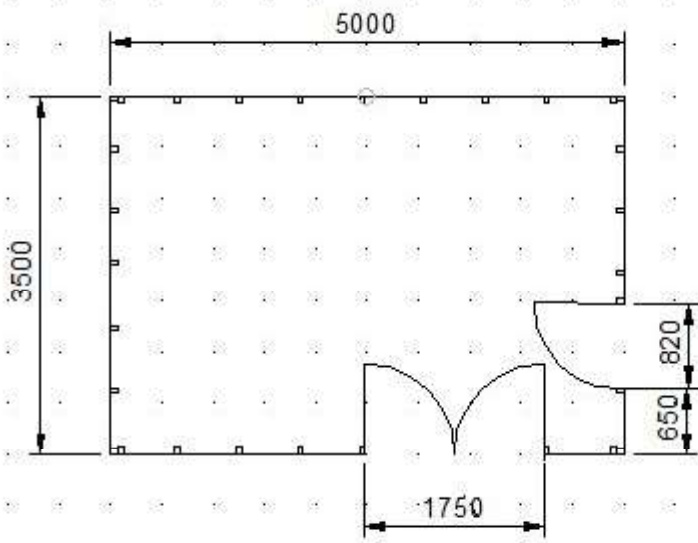
SW Elevation



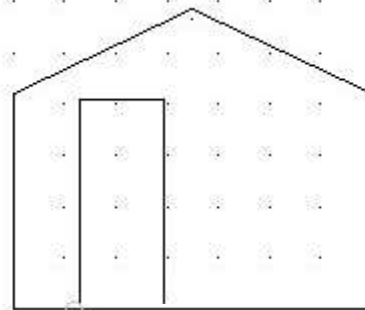
NE Elevation



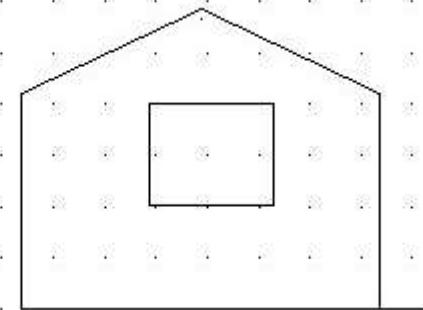
Section A-A



Plan



SE Elevation



NW Elevation

**Proposed Shed at  
 103 Plasterfield  
 Stornoway**

scale **1:75**  
 Dimensions in Millimeters