

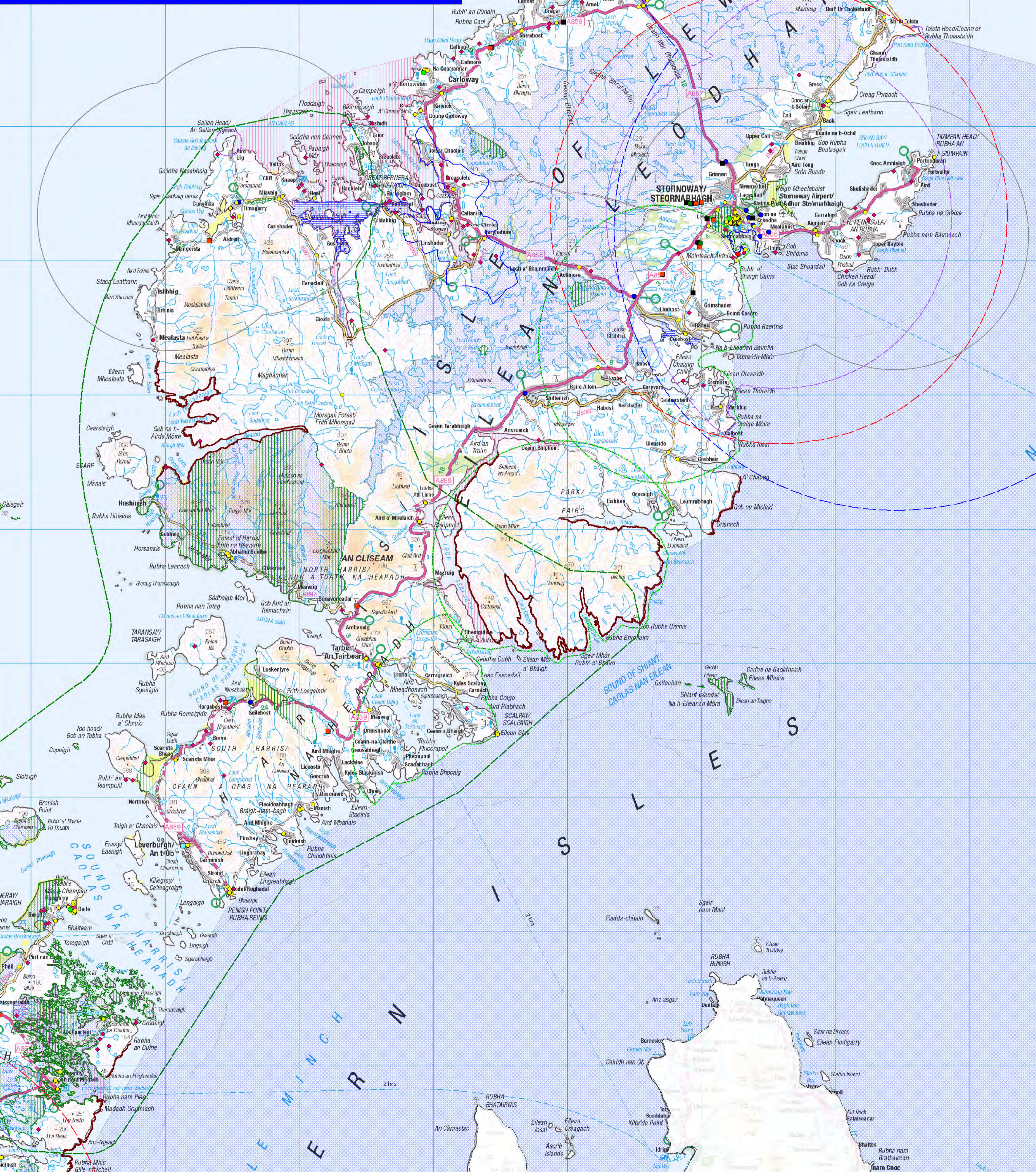


OUTER HEBRIDES LOCAL DEVELOPMENT PLAN
PLAN AREA CONTEXT MAP (NORTH)

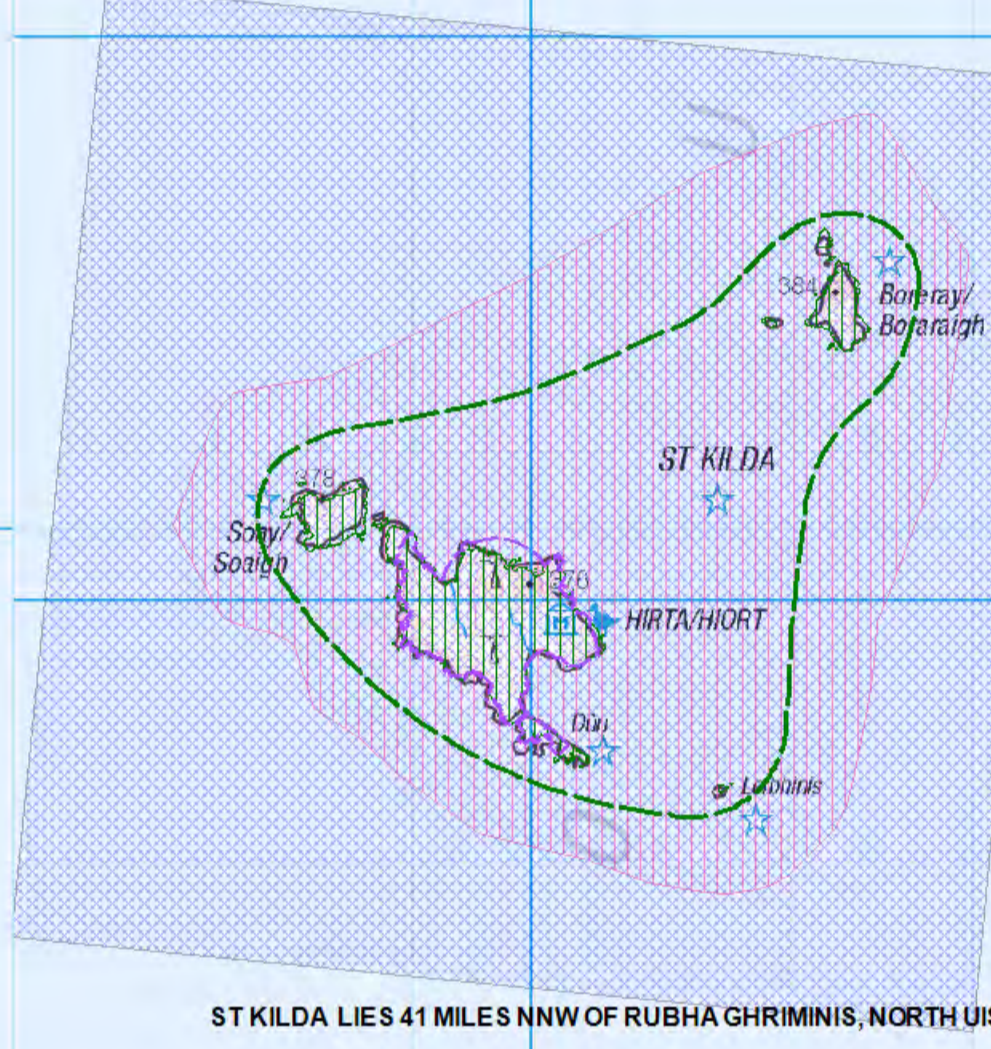
NOVEMBER 2018

- Housing Proposal Site
- Economic Proposal Site
- Infrastructure/Environmental/Mixed Use Site
- Mineral Site
- Waste Processing Site
- Licenced Waste Site
- Listed Building
- Conservation Area
- Scheduled Ancient Monument
- Isolated Coast
- Developed Coast
- European Environmental Designation
- National Environmental Designation
- National Scenic Area
- Local Nature Reserve
- Callanish Sensitive Area
- Native Woodland Core Development Area
- Marine Consultation Area
- Shellfish Growing Waters
- MET Office Safeguarding Zone
- CAA Safeguarding Zone
- MOD Safeguarding Zone
- NATS Safeguarding Zone

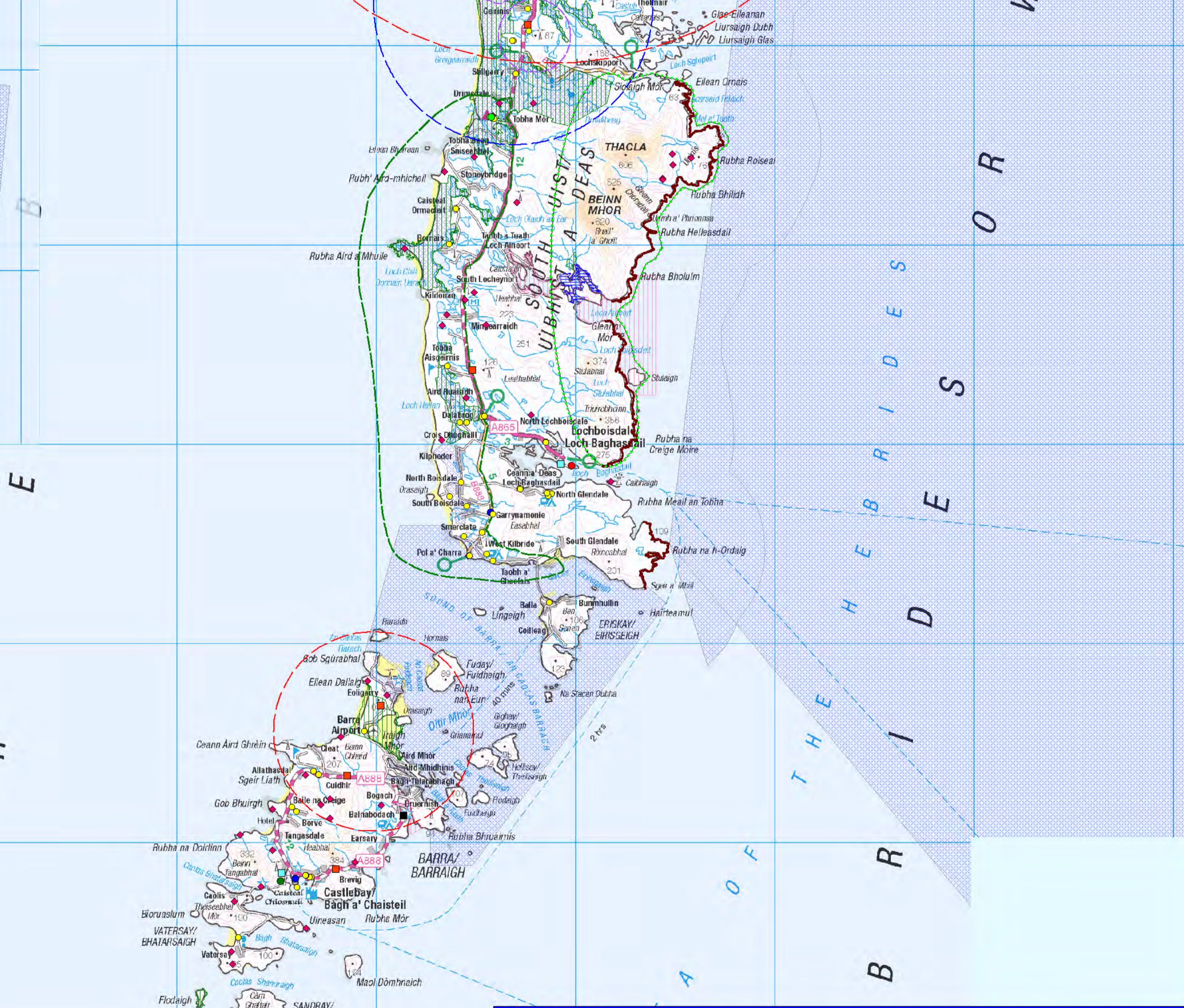
MAPS PRODUCED USING ORDNANCE SURVEY DATA AND DRAWN ON OS 1:25000 BASE MAP.
 CROWN COPYRIGHT AND DATABASE RIGHT 2018. LICENCE NO. 100022965



ST KILDA WORLD HERITAGE SITE



ST KILDA LIES 41 MILES NNW OF RUBHA GHRRMINS, NORTH UIST



OUTER HEBRIDES LOCAL DEVELOPMENT PLAN
PLAN AREA CONTEXT MAP (SOUTH)

NOVEMBER 2018

- Housing Proposal Site
- Economic Proposal Site
- Infrastructure/Environmental/Mixed Use Site
- Mineral Site
- Waste Processing Site
- Licenced Waste Site
- Listed Building
- Conservation Area
- Scheduled Ancient Monument
- Isolated Coast
- Developed Coast
- European Environmental Designation
- National Environmental Designation
- National Scenic Area
- Native Woodland Core Development Area
- Marine Consultation Areas
- Shellfish Growing Waters
- MET Office Safeguarding Zone
- CAA Safeguarding Zone
- MOD Safeguarding Zone
- NATS Safeguarding Zone

MAPS PRODUCED USING ORDNANCE SURVEY DATA AND DRAWN ON OS 1:25000 BASE MAP.
 CROWN COPYRIGHT AND DATABASE RIGHT 2018. LICENCE NO. 100022965