



COMHAIRLE NAN EILEAN SIAR

The Town and Country Planning Scotland Act 1997 – Section 36(1)

Town and Country Planning General Development Procedure Order 2013 Regulation 16

Planning Register - Part 1

Application Details

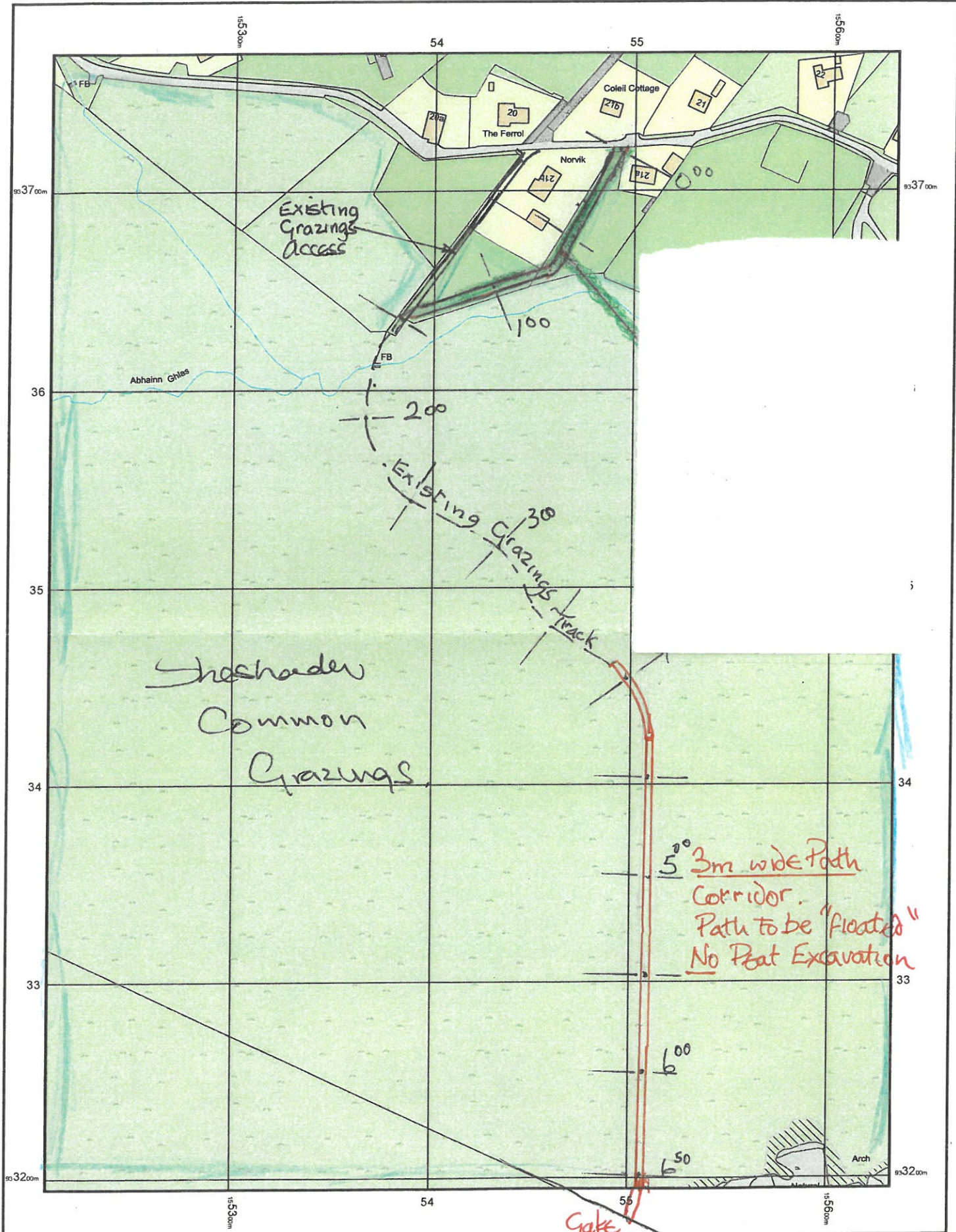
Reference Number	23/00457/PPD
Date registered as valid	31/10/23
Description of Development	Build path from existing grazings track to Black Sandy Headland – total length of 860m
Address or description of location to which the development relates	Pedestrian Track 2, Shulishader, Point, Isle of Lewis
Applicant Name	Point Community Council Per Mr Alex Murray
Applicant Address	14B Upper Bayble, Point, Isle of Lewis, HS2 0QH
Agent name (if applicable)	Mr Tony Robson
Agent address (if applicable)	2 Holm, Isle of Lewis, HS2 0AZ

The above application summary is accompanied by plans and drawings sufficient to describe the development and where relevant any design statement.


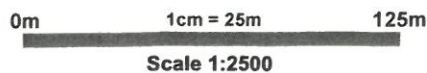
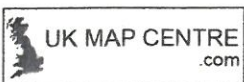
Important Note: on Tuesday 07 November 2023, Comhairle nan Eilean Siar experienced a criminal cyber incident and is working with Police Scotland, the Scottish Government and the National Cyber Security Centre to investigate the matter.

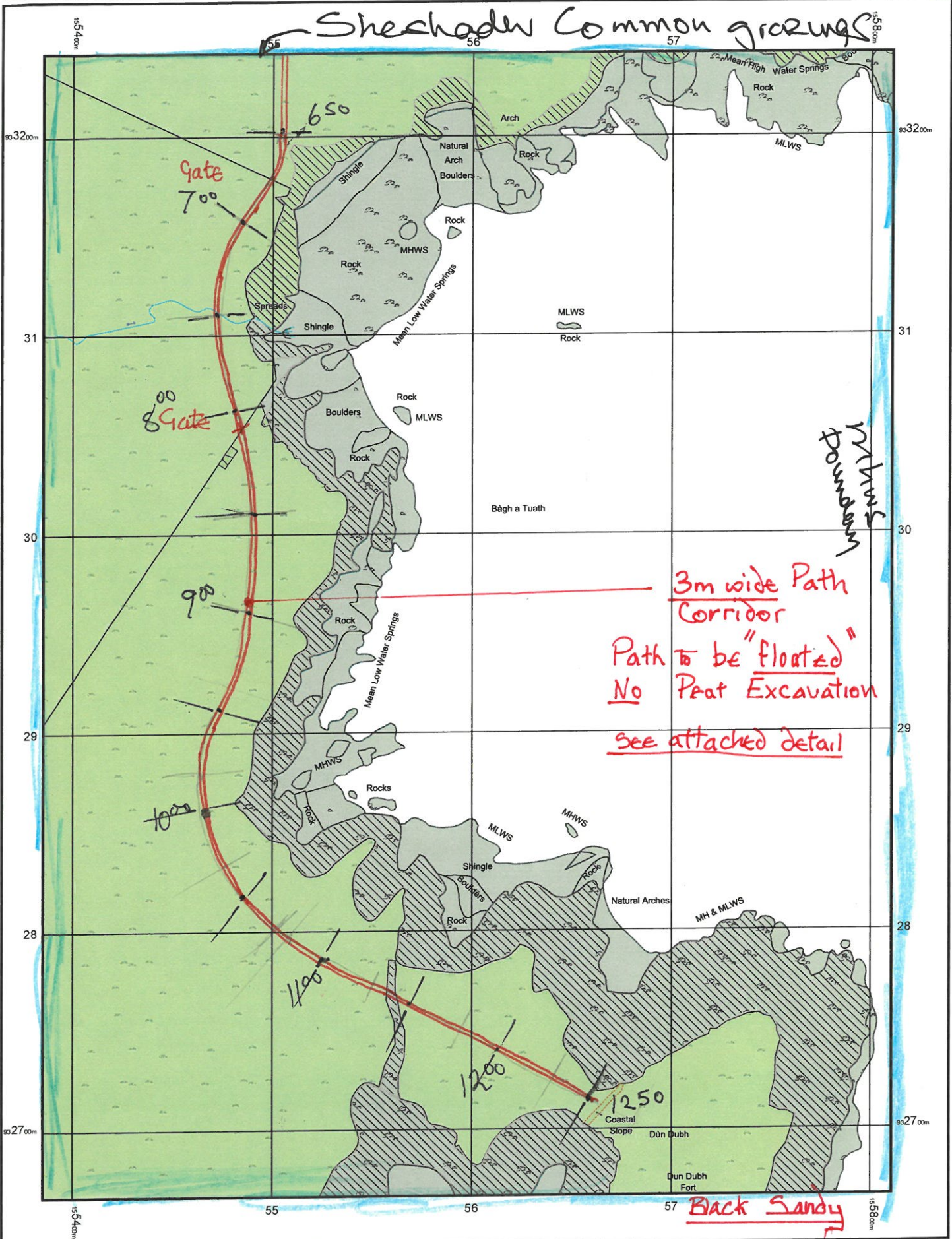
The Online Planning Portal remains unavailable as does our suite of integrated software and hardware systems. In order to enable access by the wider public to application documents and consult upon planning applications, interim systems have been put in place on the temporary website of Comhairle nan Eilean Siar, including a rudimentary facility to display a limited number of documents per application.

Any party wishing to view the application file in full may do so at the offices of Comhairle nan Eilean Siar at Sandwick Road, Stornoway Isle of Lewis, HS1 2BW or Balivanich, Isle of Benbecula. HS7 5LA, ordinarily between 9am and 5pm Monday to Friday (excluding public and local holidays). It is recommended that in advance of visiting an office to view an application that you make an appointment by sending an email to planning@cne-siar.gov.uk

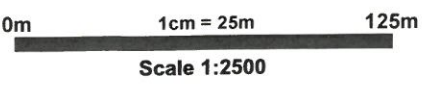



© Crown copyright and database rights 2023 Ordnance Survey 100048957.
 The representation of road, track or path is no evidence of a boundary or right of way. The representation of features as lines is no evidence of a property boundary.





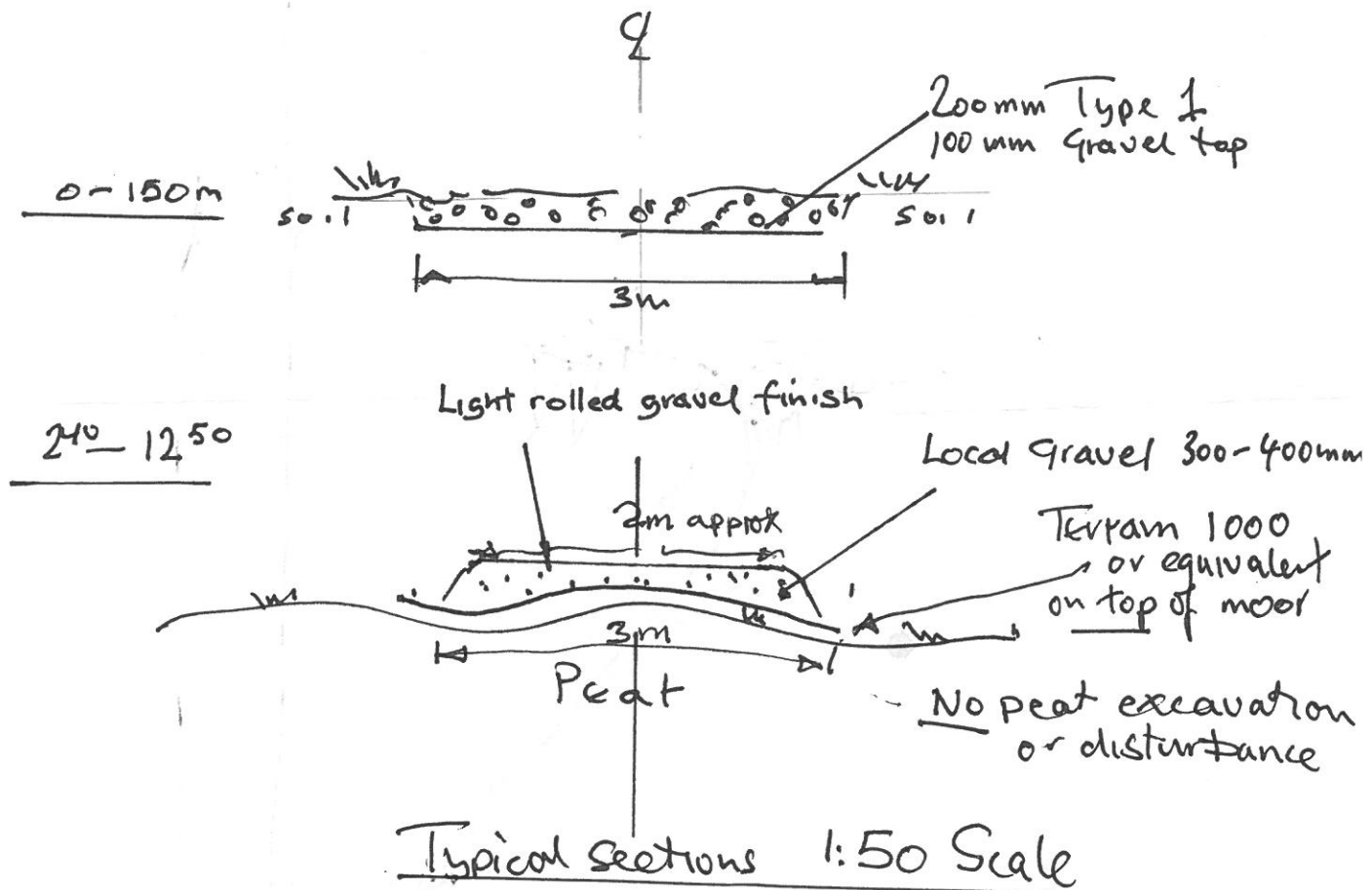
© Crown copyright and database rights 2023 Ordnance Survey 100048957.
 The representation of road, track or path is no evidence of a boundary or right of way. The representation of features as lines is no evidence of a property boundary.



Drawing 3

Sheshader to Black Sandy Path

Construction Details



Culverts

1. Minimum disruption of watercourse
2. Pipes to be laid in watercourse
3. Terram covering. Followed by Gravel
4. Pipe size to suit water flows

Existing track : to be scrapped of vegetation
and resurfaced with gravel.
150-400 approx