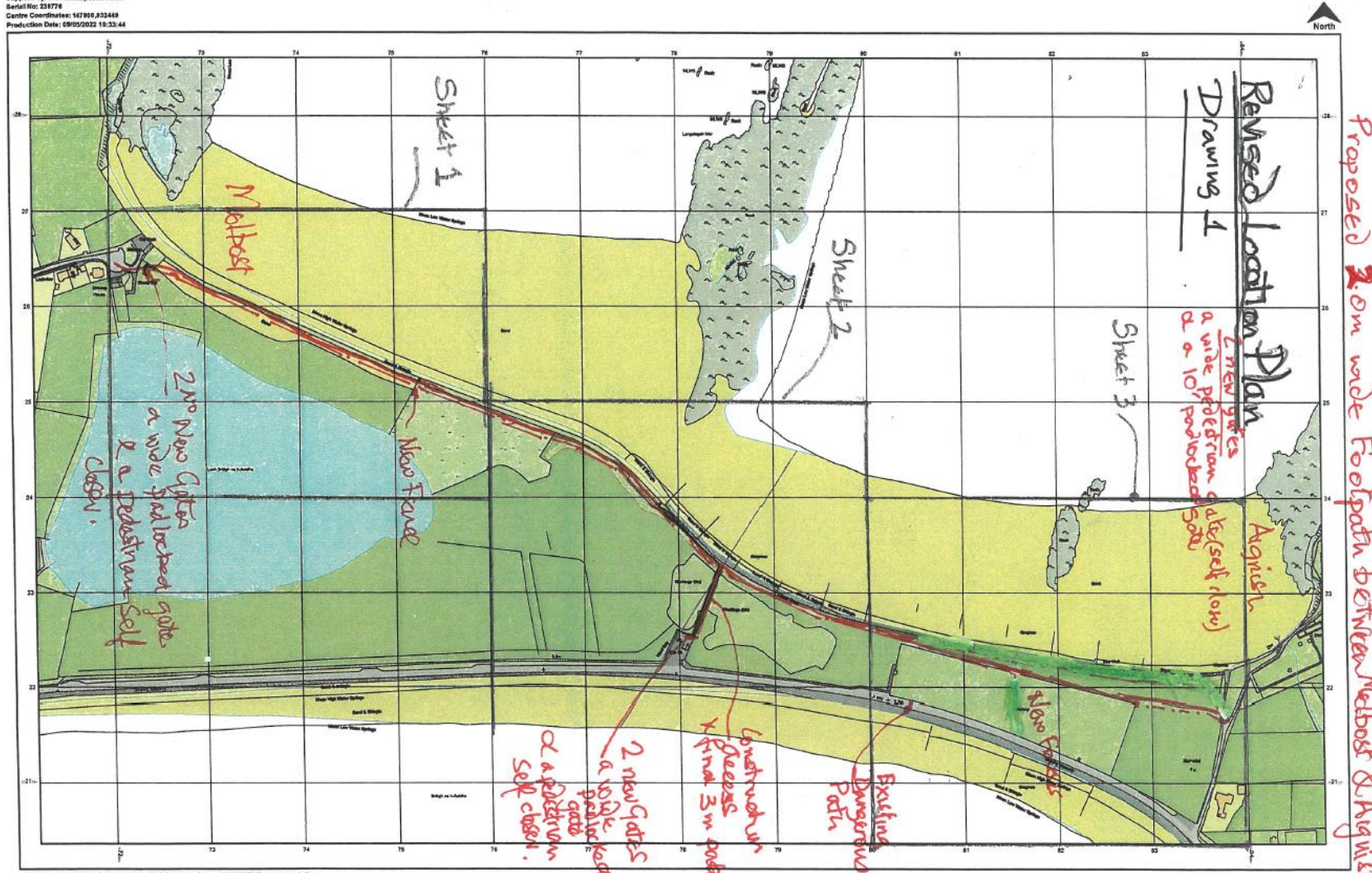


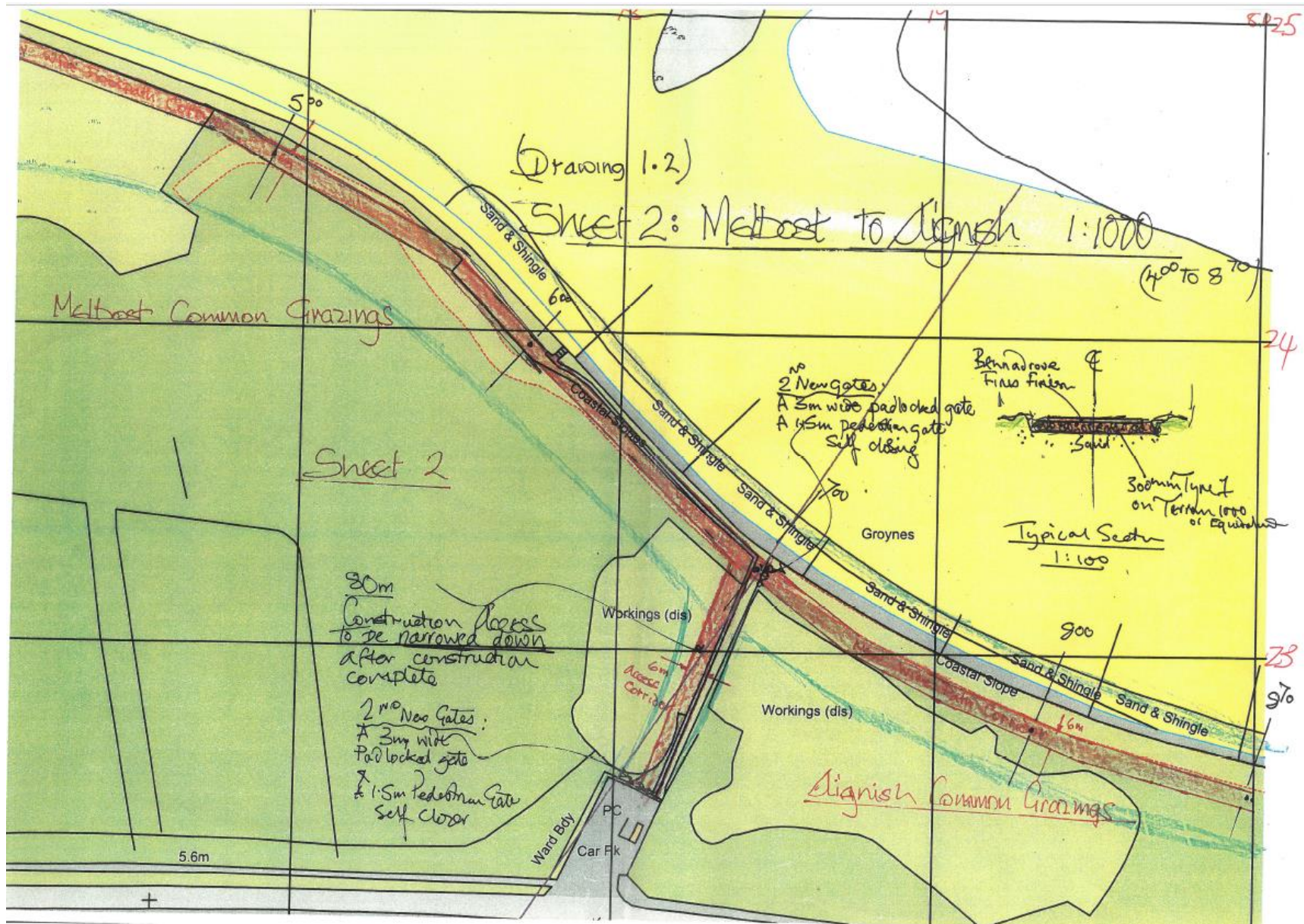
Location plan – full route

Original emergency route
 Supplied by: www.ukmapcentre.com
 Serial No: 231776
 Centre Coordinates: 147889, 832448
 Production Date: 09/05/2022 10:33:44

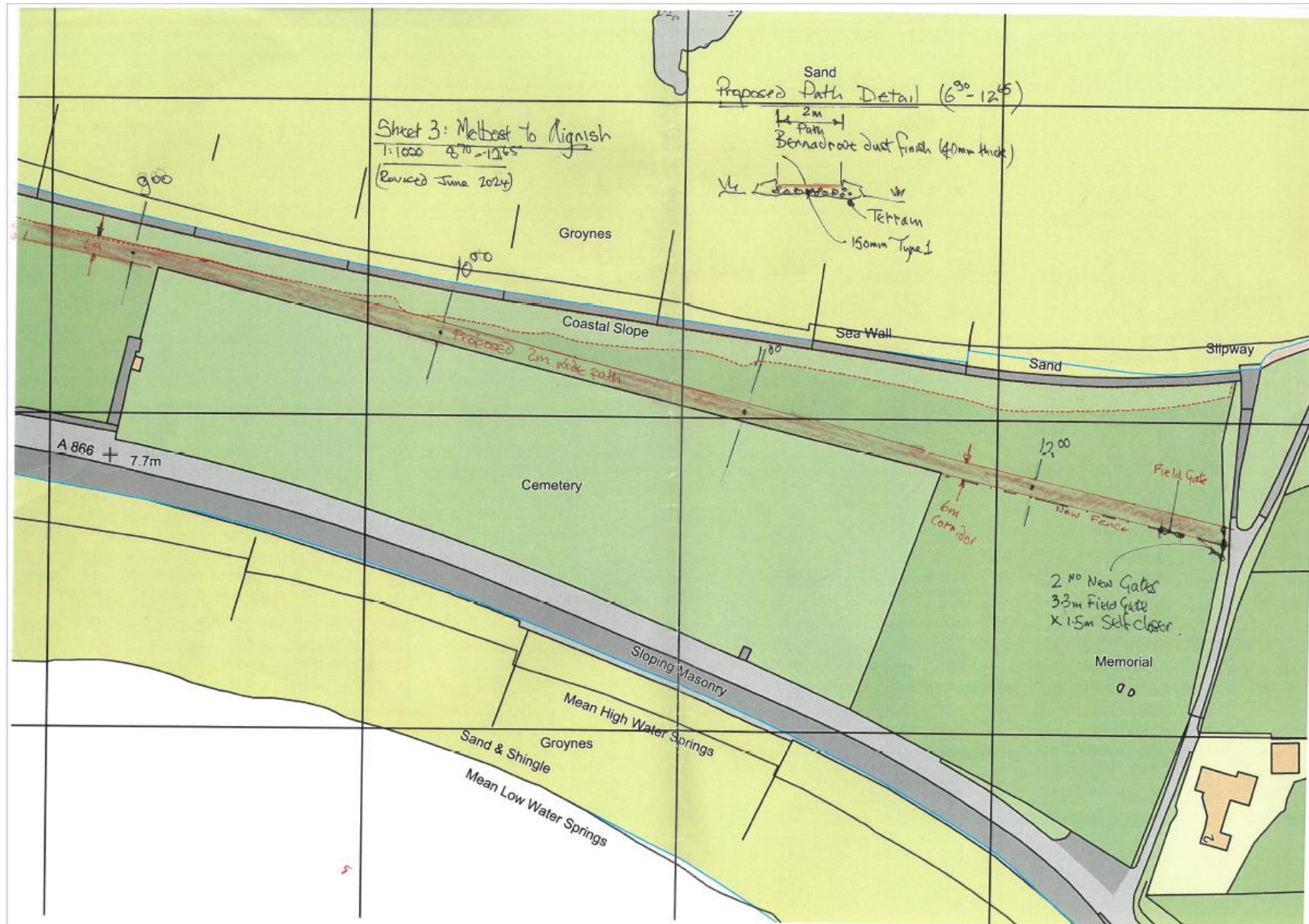


© Crown copyright and database rights 2022 Ordnance Survey 100049867. The representation of roads, tracks or paths is no evidence of a boundary or right of way. The representation of features as lines is no evidence of a property boundary.

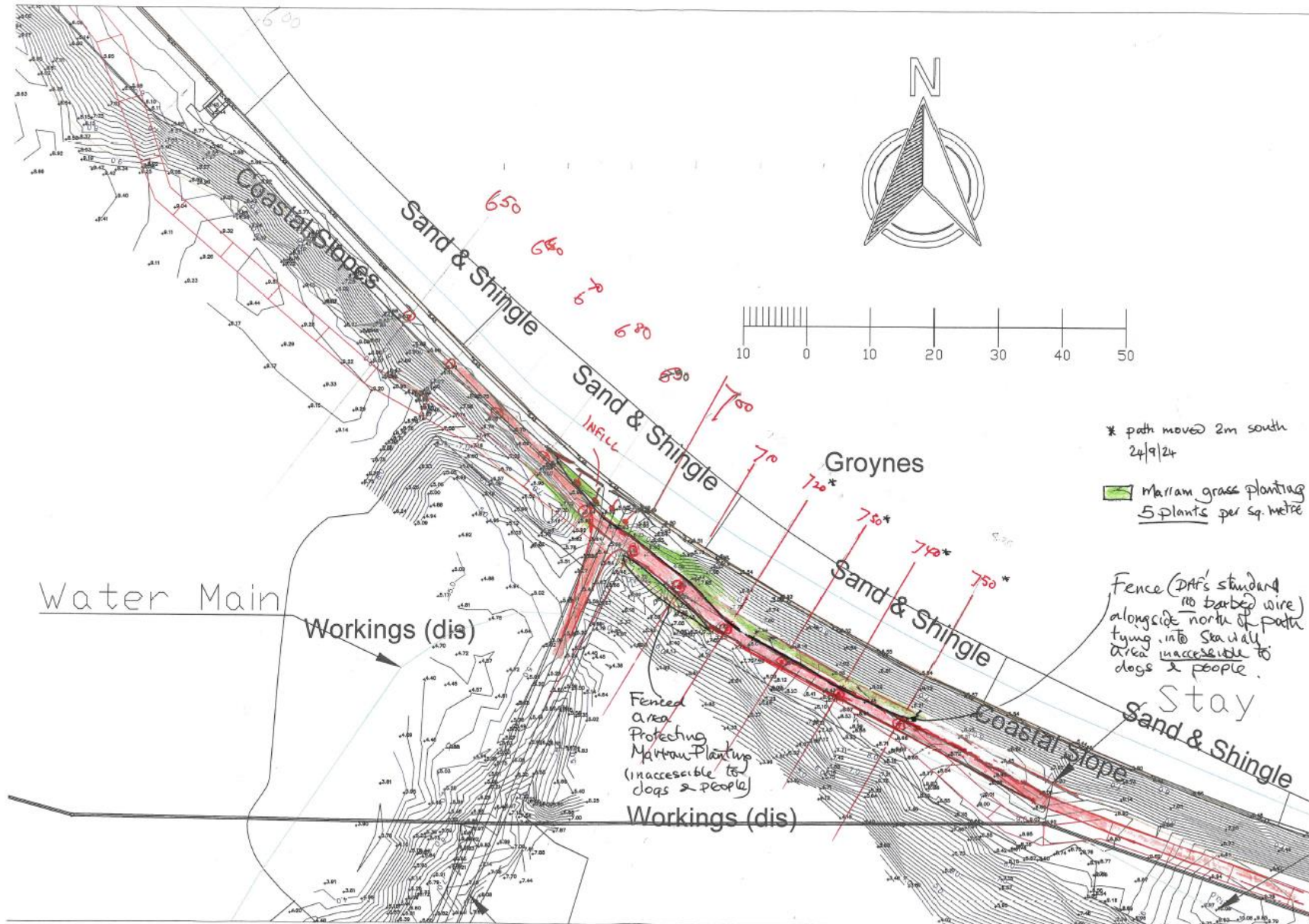
Middle section



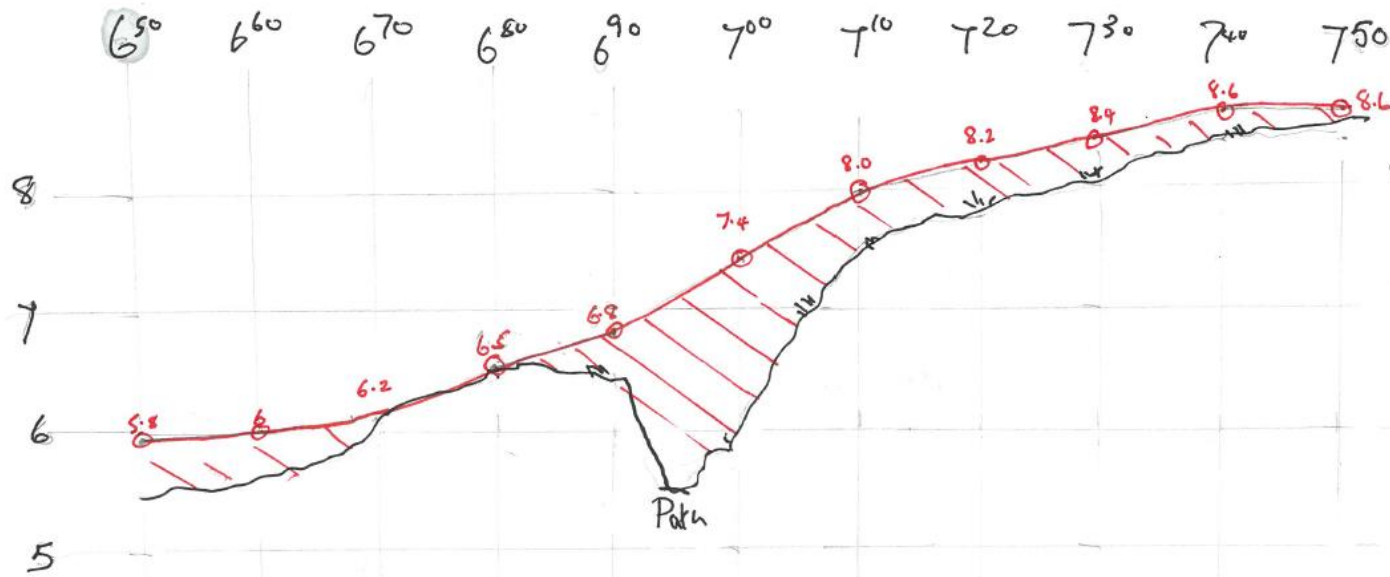
Aignish end section



Mid section topographical survey



Overall section



Longitudinal Section of Proposed Path 650-750

1:500 Horizontal

1:50 Vertical

Midpost - Plans Part 650-750 Detail

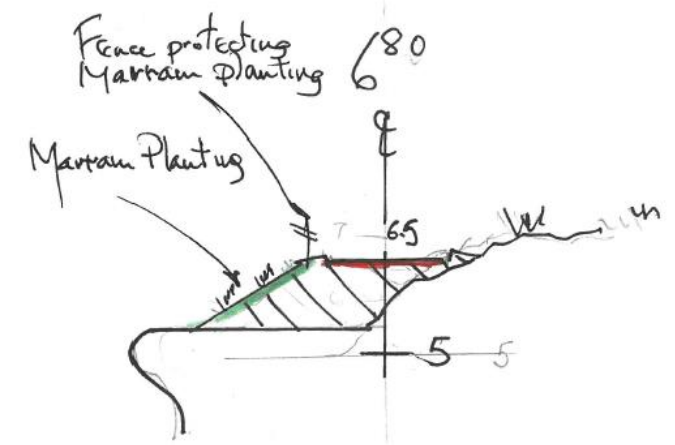
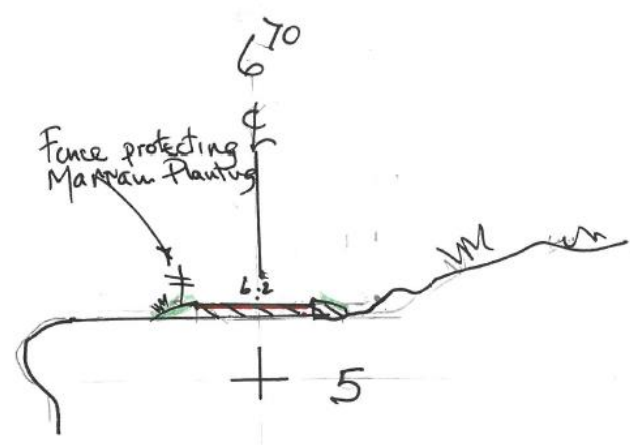
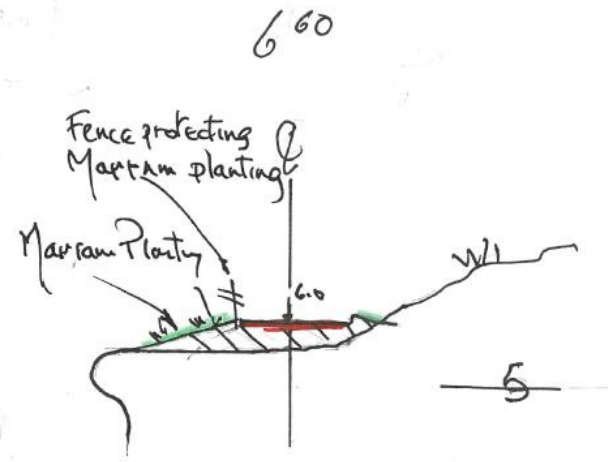
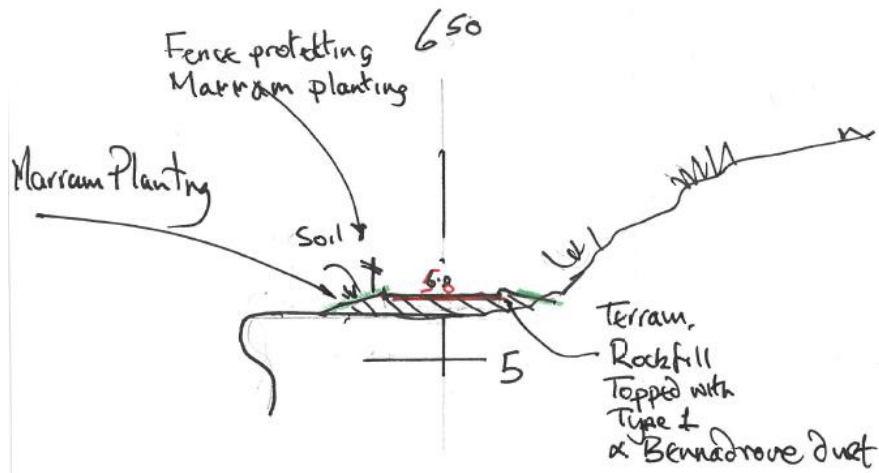
1 of 4

Detailed sections

Cross Section

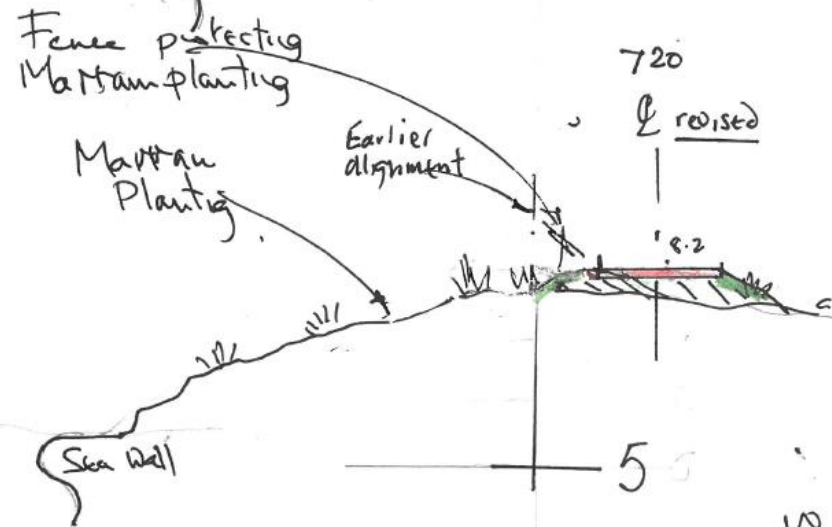
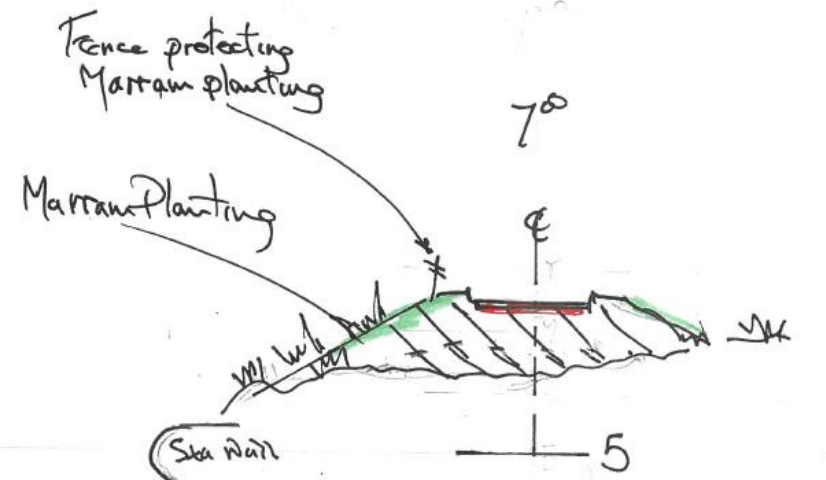
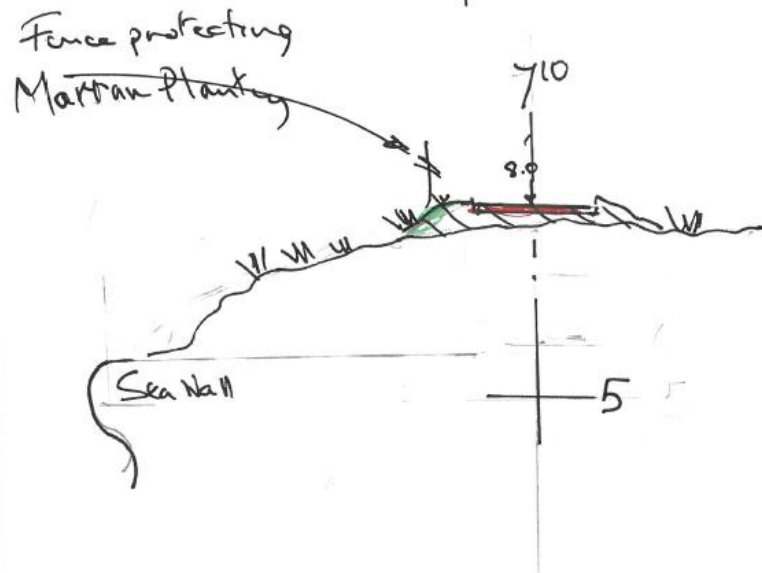
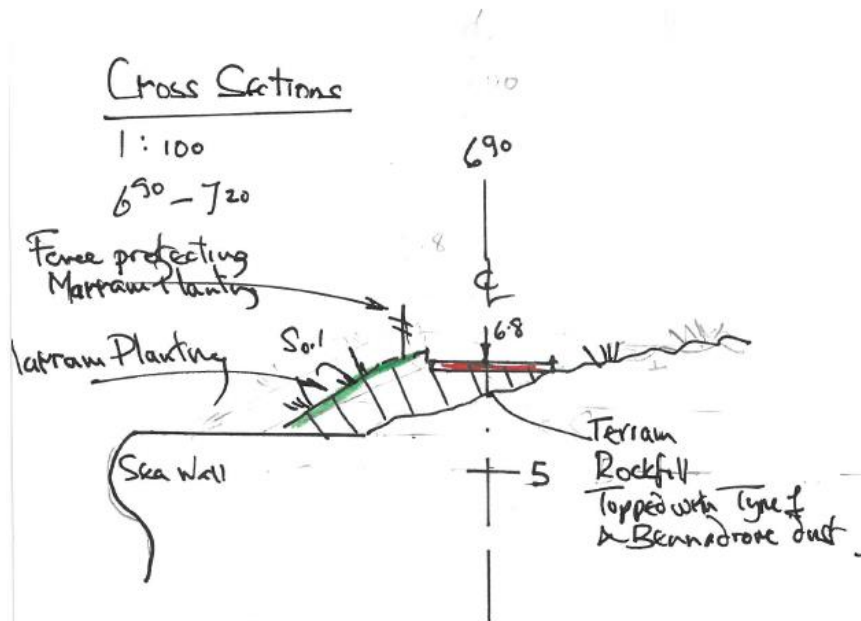
1:100.

650-680



2004

Detailed sections



3 of 4

Detailed sections

Cross Section
1:100

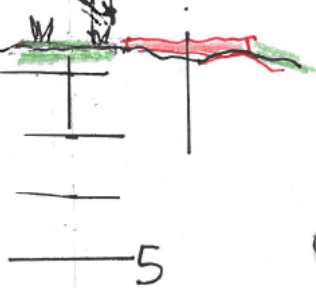
730-750

Marram Planting
as required

Fence protecting Marram Planting
Earlier alignment

730
rised
E

Sea Wall



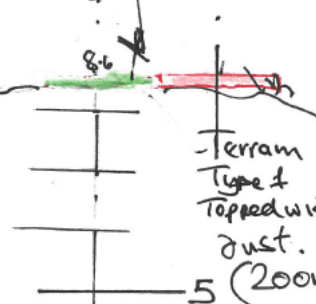
Fence protecting Marram Planting

Earlier alignment

Marram Planting
as required

750
Rised
E

Sea Wall



- Terram
Type 4
Topped with Benndrote
Just.
5 (200mm thick)

Fence protecting
Marram Planting

Marram Planting
as required

710
rised
E

Sea Wall

