



MAP 3:
OTHER CONSIDERATIONS

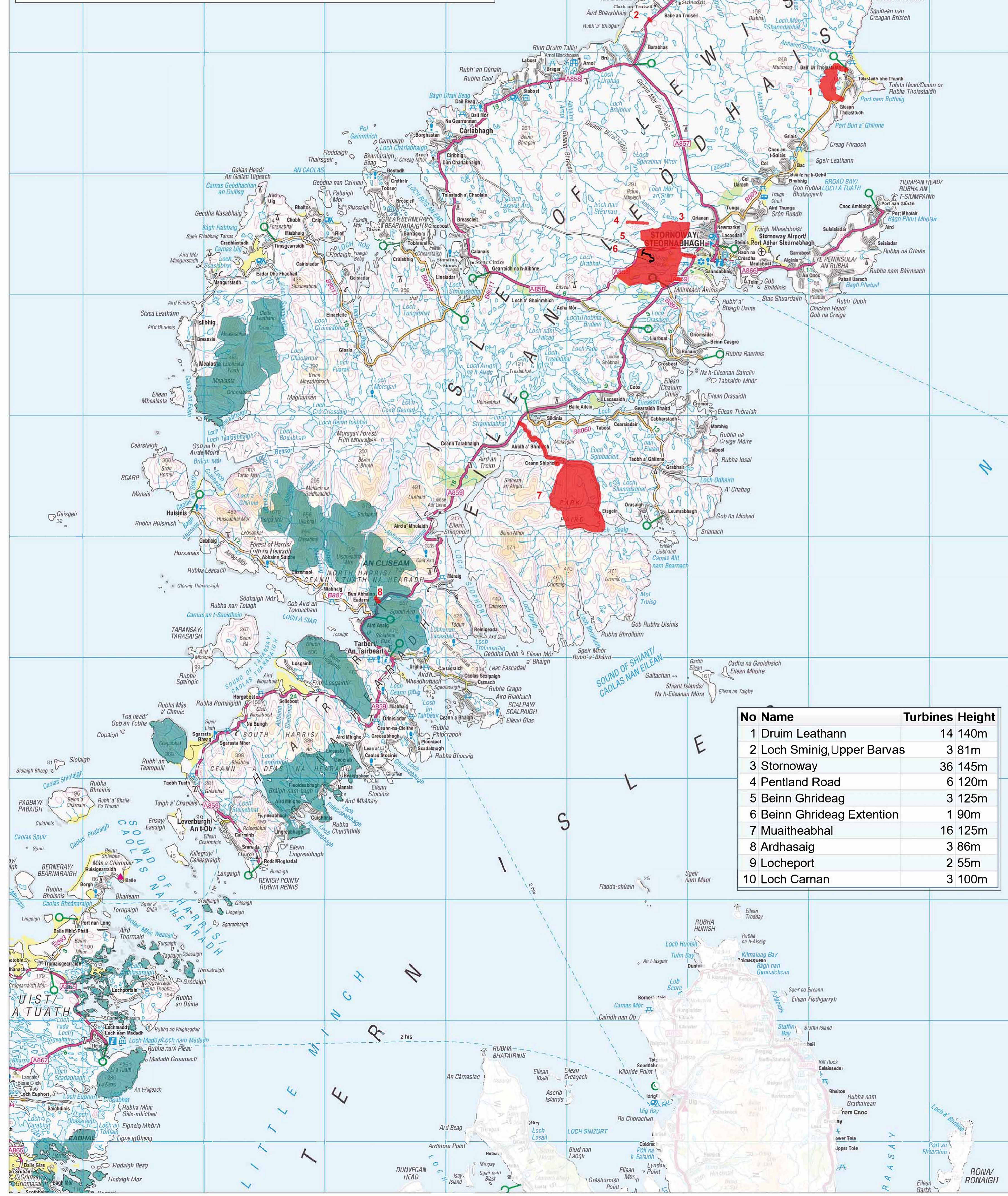
- Consented Developments
- Low Landscape Capacity

(as identified in the Landscape Capacity Study For Onshore Wind Energy Development In The Western Isles, SNH Commissioned Report no. 042)

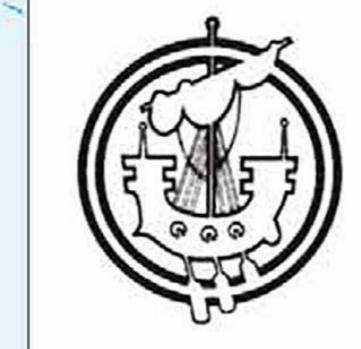
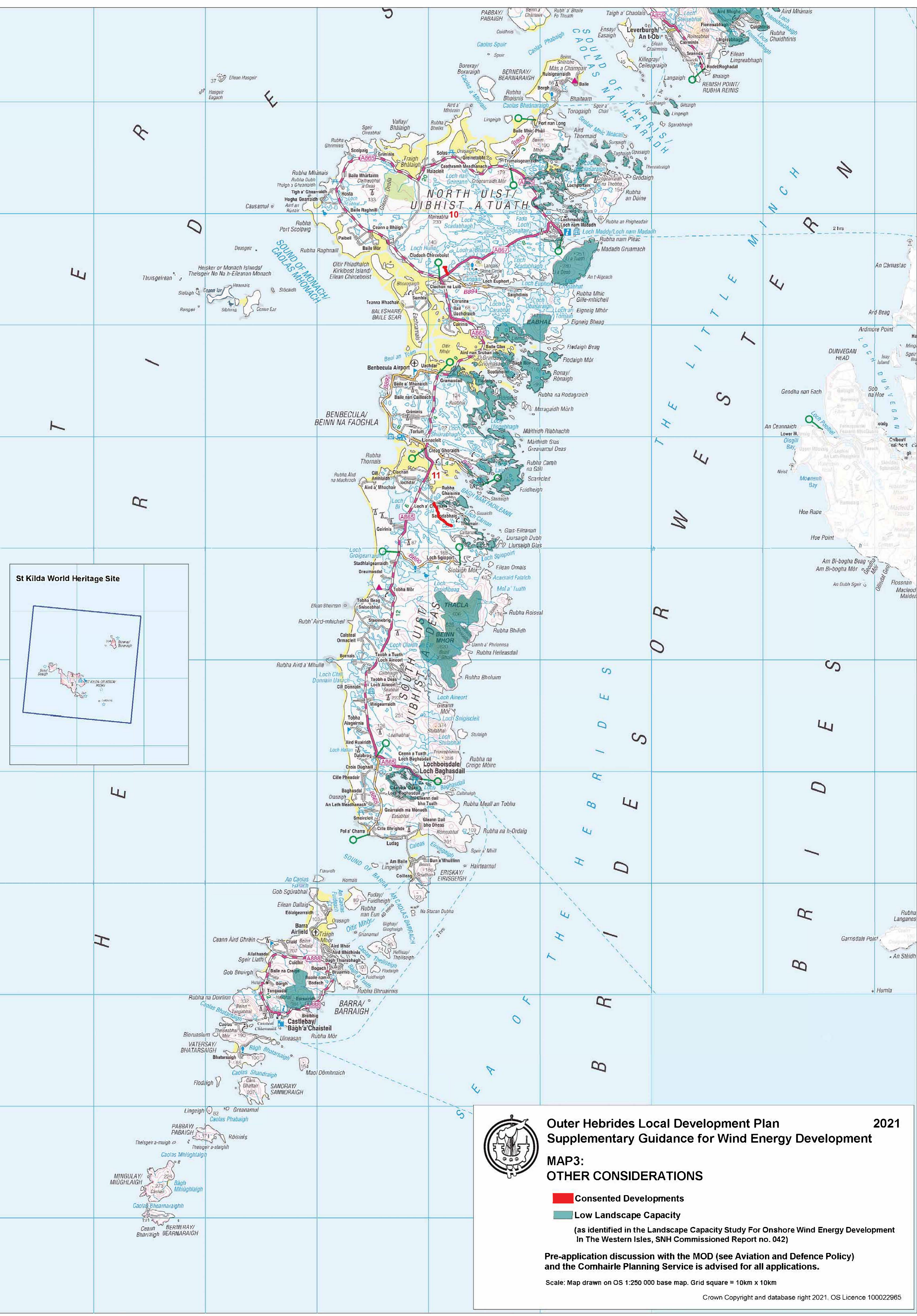
Pre-application discussion with the MOD (see Aviation and Defence Policy) and the Comhairle Planning Service is advised for all applications.

Scale: Map drawn on OS 1:250 000 base map. Grid square = 10km x 10km

Crown Copyright and database right 2021. OS Licence 100022965



No	Name	Turbines Height
1	Druim Leathann	14 140m
2	Loch Sming, Upper Barvas	3 81m
3	Stornoway	36 145m
4	Pentland Road	6 120m
5	Beinn Ghrideag	3 125m
6	Beinn Ghrideag Extension	1 90m
7	Muaitheabhal	16 125m
8	Arhasaig	3 86m
9	Locheport	2 55m
10	Loch Carnan	3 100m



MAP 3:
OTHER CONSIDERATIONS

- Consented Developments
- Low Landscape Capacity

(as identified in the Landscape Capacity Study For Onshore Wind Energy Development In The Western Isles, SNH Commissioned Report no. 042)

Pre-application discussion with the MOD (see Aviation and Defence Policy) and the Comhairle Planning Service is advised for all applications.

Scale: Map drawn on OS 1:250 000 base map. Grid square = 10km x 10km

Crown Copyright and database right 2021. OS Licence 100022965