









Project Name: **Monan Repower**  
 Document Title: **Peat Depth Map**  
 Scale: **1:2,500 @ A3**

- Key:
-  Proposed Turbine Layout
  -  Proposed Infrastructure
  -  Existing Access Track
- Peat Depths (m):
-  0 - 0.5
  -  0.5 - 1
  -  1 - 2
  -  2 - 3
  -  3+

Reproduced from Ordnance Survey digital map data © Crown Copyright 2024. All rights reserved. Licence number 0100031673

Client: **Constantine Wind Energy (UK) Ltd**  
 Drawing by: **Green Cat Renewables Ltd**



Document Number: **C5507- 442/Figure 7.2**  
 Version: **1.0**  
 Author: **KDI/CMO**  
 Checked by: **IFE/KDI**  
 Approved by: **RCO**  
 Date: **15/03/2024**

