
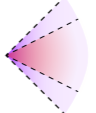



Project Name: **Monan Repower**
 Document Title: **Viewpoint 2 - A859 Overlooking Ceann an Ora**
 Scale: **1:50,000 @ A3**

Key:
 Proposed Wind Turbine Locations
 Field of View

Viewpoint Information

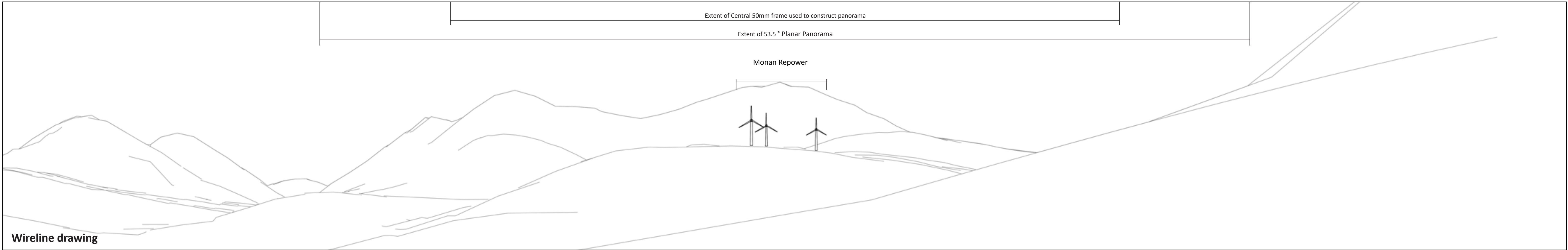
Viewpoint Location: **E113134 N903077**
 Viewpoint Elevation: **31m (AOD)**
 View Direction: **30°**
 Distance to Turbine: **1.9km**

Client: **Constantine Wind Energy (UK) Ltd**
 Drawing by: **Green Cat Renewables Ltd**



Document Number: **C5507-442/Figure 6.10**
 Version: **1.0**
 Author: **OSE**
 Checked by: **IFE**
 Approved By: **AWA**
 Date: **15/02/2024**





Wireline drawing

Viewpoint Location:	E113134 N903077	Field of View:	90° (cylindrical)	Camera:	Nikon D610
Viewpoint Elevation:	31m AOD	Principal Distance:	522mm	Lens:	50mm (Nikkor)
View Direction:	30°			Camera Height:	1.5 AGL
Nearest Turbine:	1.9km			Date and Time:	01/12/2023 09:47

Figure: 6.10a
Viewpoint 02: A859 Overlooking Ceann an Ora



Wireline drawing

Viewpoint Location:	E113134 N903077	Field of View:	53.5° (planar)
Viewpoint Elevation:	31m AOD	Principal Distance:	812.5mm
View Direction:	30°	Paper size:	841 x 297mm
Nearest Turbine:	1.9km	Printed image size:	820 x 260mm

Figure: 6.10b

Viewpoint 02: A859 Overlooking Ceann an Ora



Viewpoint Location:	E113134 N903077	Field of View:	53.5° (planar)	Camera:	Nikon D610
Viewpoint Elevation:	31m AOD	Principal Distance:	812.5mm	Lens:	50mm (Nikkor)
View Direction:	30°	Paper size:	841 x 297mm	Camera Height:	1.5 AGL
Nearest Turbine:	1.9km	Printed image size:	820 x 260mm	Date and Time:	01/12/2023 09:47

Figure: 6.10c
Viewpoint 02: A859 Overlooking Ceann an Ora