















Project Name: **Monan Repower**
 Document Title: **Site Constraints Plan**
 Scale: **1:5,000 @ A3**

- Key:
-  Application Boundary
 -  27m Blade Overhang
 -  Operational Monan Wind Farm
 -  Power Lines
 -  162m (3x Rotor) From Powerlines
 -  Telecommunications Mast
 -  95m From A859 Road
 -  800m From Residential Properties
 -  50m From Watercourses
 -  Class 1 Peat
 -  Class 2 Peat
 -  NRHE (Canmore) Sites
 -  50m From NRHE (Canmore) Sites
 -  Wild Land Area

Entire map area located within South Lewis, Harris and North Uist National Scenic Area

Reproduced from Ordnance Survey digital map data © Crown Copyright 2024. All rights reserved. Licence number 0100031673

Client: **Constantine Wind Energy (UK) Ltd**
 Drawing by: **Green Cat Renewables Ltd**



Document Number: **C5507-442/Figure 2.1**
 Version: **1.0**
 Author: **IFE**
 Checked by: **ABU**
 Approved by: **RCO**
 Date: **20/02/2024**

