

Drawings

SDWP-WS2139-XX-00-DR-C-9022 (P01)

SDWP-WS2139-XX-00-DR-C-9062 (P08)

WS2339-XX-XX-DR-C-9007 (P04)

113_DRG_01_2 Indicative Development Boundary

113_DRG_02_1 Peat Depth Contour Map

WS2139-XX-00-DR-c-9011 (P15)

113_DRG_03_1 Benthic Transects & EUNIS Habitats

113_DRG_04_1 ARUD Habitat Map & DWS

113_DRG_04_2 ARUD Habitat Map & DWS

113_DRG_04_3 ARUD Habitat Map & DWS

Figure 1 Development Platform ZTV

Figure 2 Development Platform ZTV Landscape & Visual Receptors

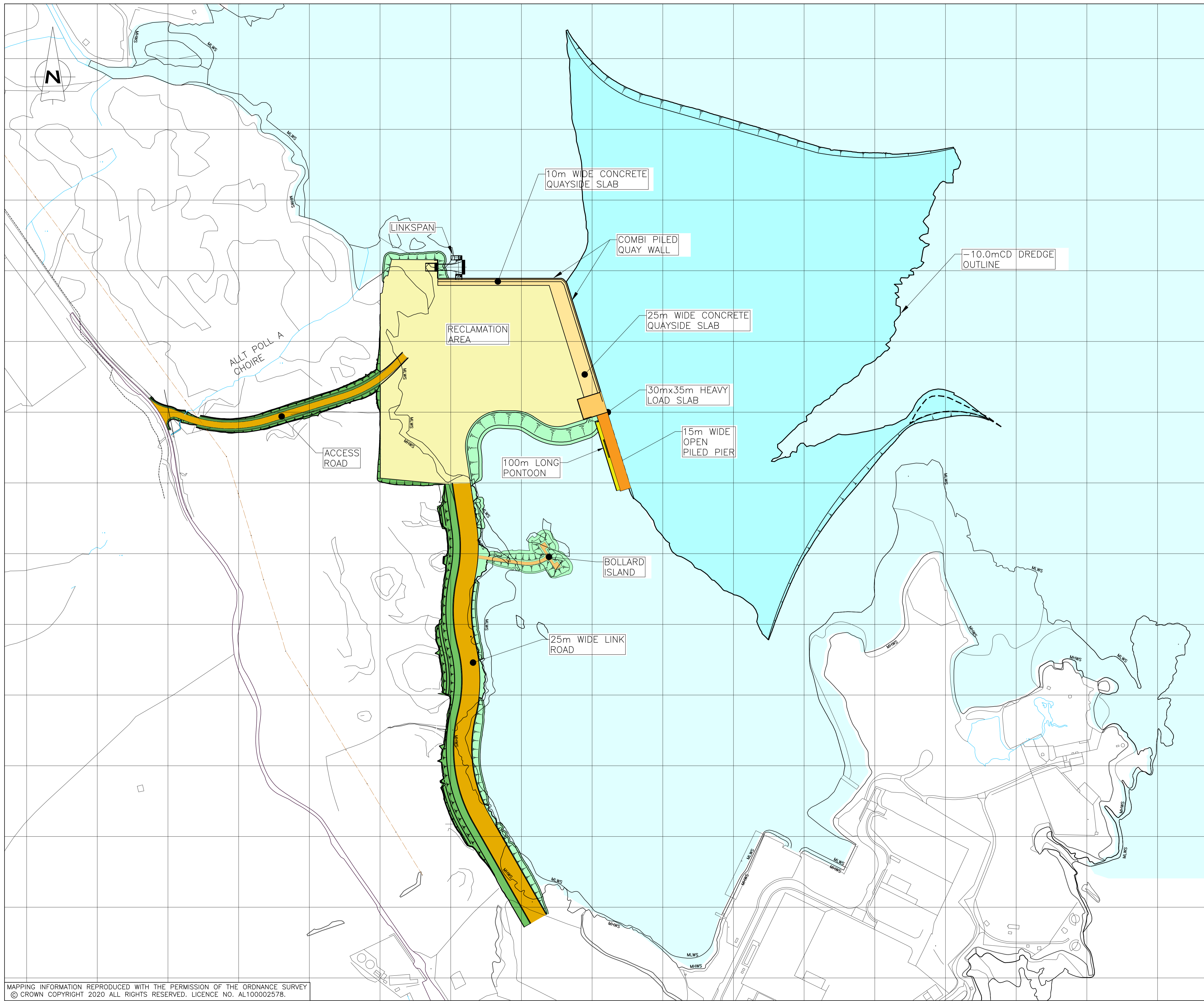
Figure 3 Turbine & Crane ZTV (NW, NE, SE & SW Sectors)

Figure 4 Turbine & Crane ZTV Landscape Character (NW, NE, SE & SW Sectors)

Figure 5 Turbine & Crane ZTV Landscape & Visual Receptors (NW, NE, SE & SW Sectors)

113_DRG_05_01 Heritage Assets

113-DRG_06_01 Heritage Asset Setting



GENERAL NOTES

- ALL LEVELS ARE IN METRES AND RELATE TO CHART DATUM, UNLESS NOTED OTHERWISE.
- CHART DATUM IS 2.71m BELOW ORDANCE DATUM.
- TIDE LEVELS:-

HAT=	+5.5mCD	(+2.79mOD)
MHWS=	+4.8mCD	(+2.09mOD)
MLWS=	+0.7mCD	(-2.01mOD)
LAT=	0mCD	(-2.71mOD)

REV	DATE	DETAILS	DRAWN	CHK'D	APP'D

AMENDMENTS

CLIENT
STORNOWAY PORT AUTHORITY

PROJECT
STORNOWAY DEEP WATER PORT

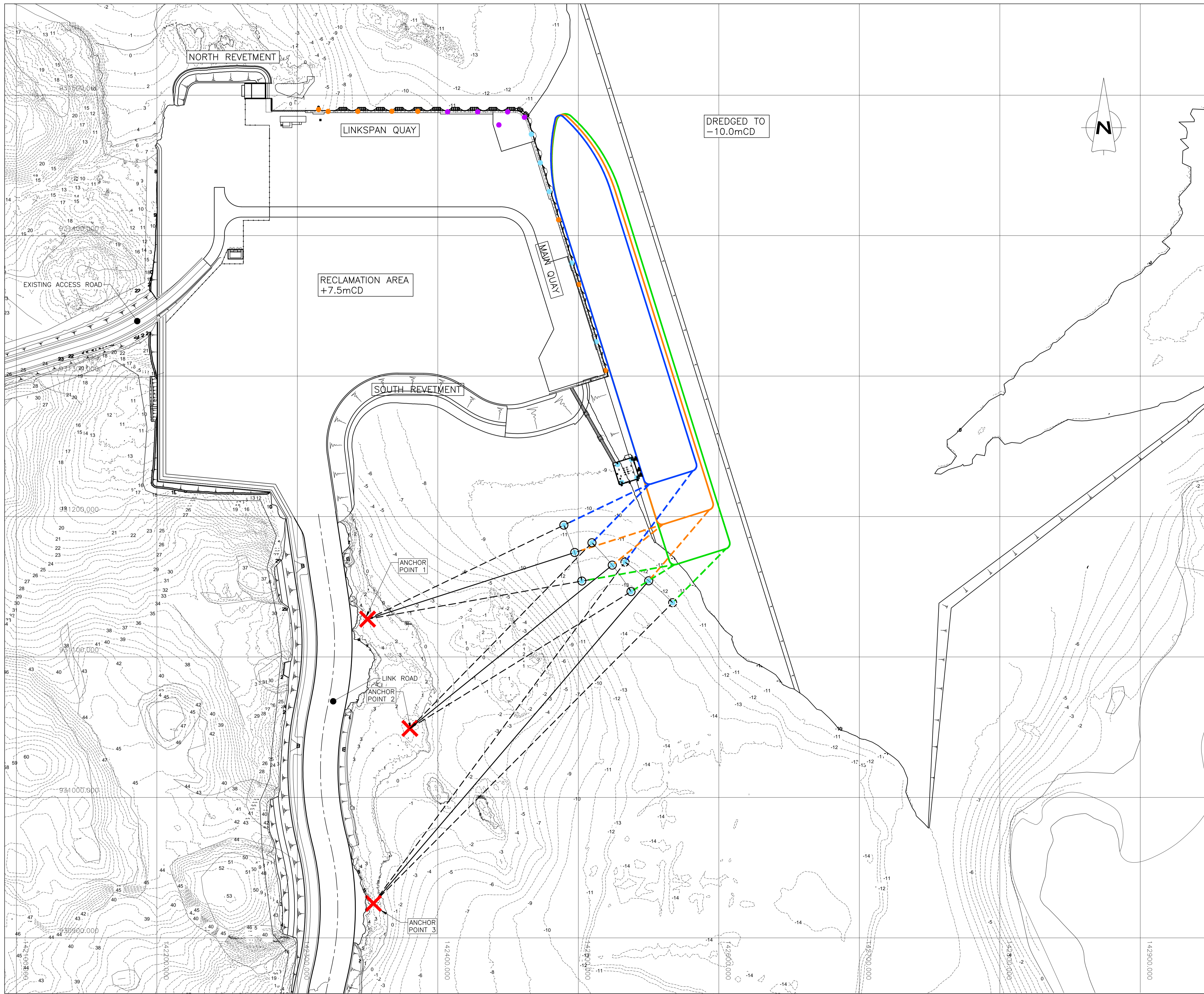
Wallace Stone
Consulting Civil Engineers

GLASGOW 0141 554 8233 glasgow@wallacestone.co.uk	DINGWALL 01349 866775 dingwall@wallacestone.co.uk
HEBRIDES 01851 600220 hebrides@wallacestone.co.uk	

DRAWING TITLE
SCHEME LAYOUT

DRAWN	CHECKED	APPROVED
JR	JP	JP
DATE	DATE	DATE
MAY 20	MAY 20	MAY 20
SCALE (A1)	STAGE	REV
1:2500	INFORMATION	P01

DRAWING No.
SDWP-WS2139-XX-00-DR-C-9022



- GENERAL NOTES
1. ALL DIMENSIONS ARE IN MILLIMETRES UNLESS NOTED OTHERWISE.
 2. ALL LEVELS ARE IN METRES AND RELATE TO CHART DATUM.
 3. CHART DATUM IS 2.71m BELOW ORDNANCE DATUM.
 4. MHS +4.8mCD
MLWS +0.7mCD

- LEGEND
- 270m CRUISE SHIP
 - - - 270m CRUISE SHIP MOORING LINE
 - 300m CRUISE SHIP
 - - - 300m CRUISE SHIP MOORING LINE
 - 330m CRUISE SHIP
 - - - 330m CRUISE SHIP MOORING LINE
- B1 — 200t BOLLARD
 - B2 — 75t BOLLARD
 - B3 — 200t PILLAR BOLLARD

REV	DATE	DETAILS	DRAWN	CHK'D	APP'D
AMENDMENTS					

CLIENT
STORNOWAY PORT AUTHORITY

PROJECT
STORNOWAY DEEP WATER PORT

Wallace Stone
Consulting Civil Engineers

GLASGOW 0141 554 8233
glasgow@wallacestone.co.uk

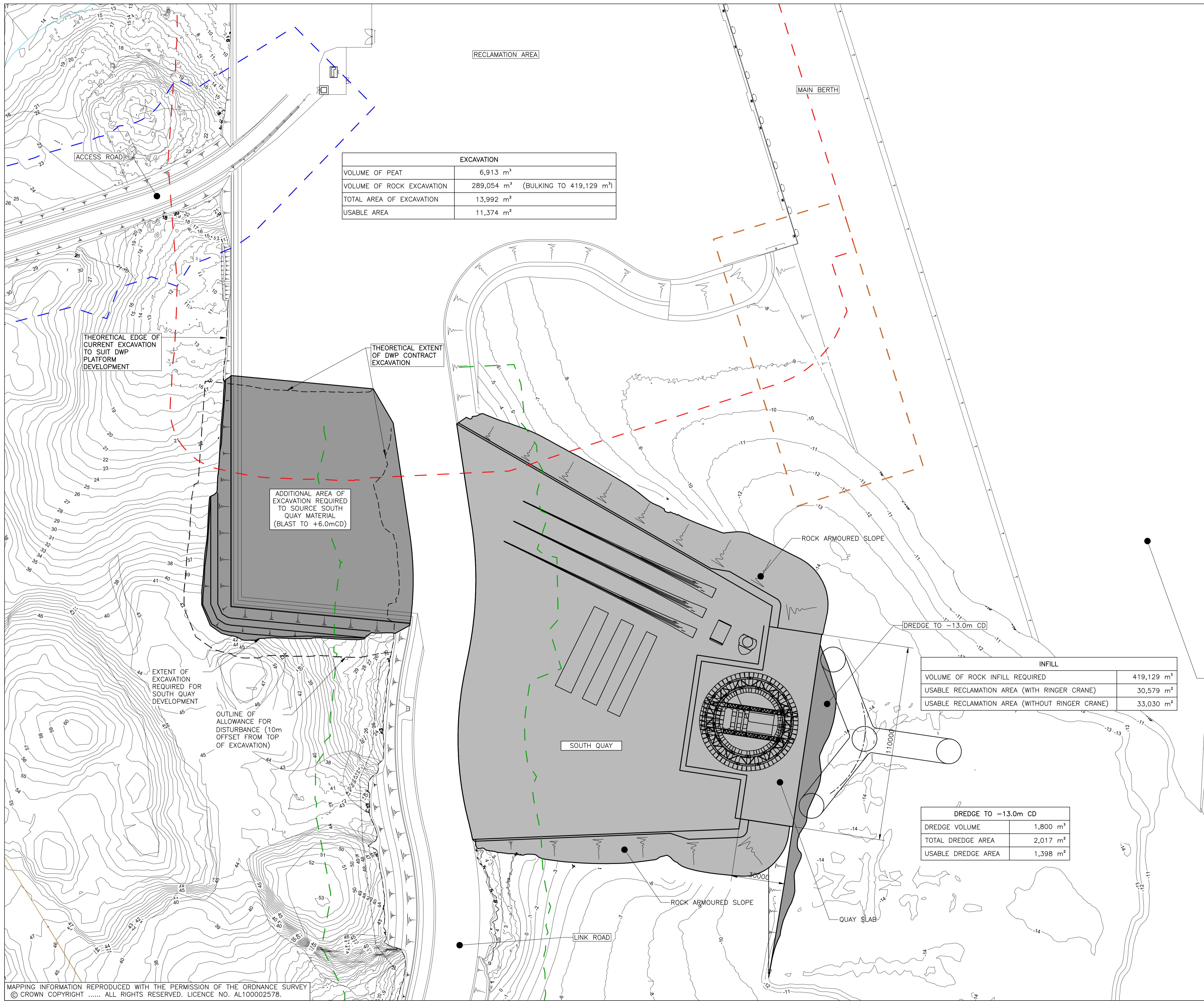
DINGWALL 01349 866775
dingwall@wallacestone.co.uk

HEBRIDES 01851 600220
hebrides@wallacestone.co.uk

DRAWING TITLE
**PROPOSED MOORING BUOYS
OPTION 1 – SINGLE CHAINS**

DRAWN	CHECKED	APPROVED
JA	GB	GB
DATE	DATE	DATE
AUG 21	SEPT 21	SEPT 21
SCALE (A1)	STAGE	REV
1:1250	PRELIMINARY	P08

DRAWING No.
SDWP-WS2139-XX-00-DR-C-9062



EXCAVATION	
VOLUME OF PEAT	6,913 m ³
VOLUME OF ROCK EXCAVATION	289,054 m ³ (BULKING TO 419,129 m ³)
TOTAL AREA OF EXCAVATION	13,992 m ²
USABLE AREA	11,374 m ²

INFILL	
VOLUME OF ROCK INFILL REQUIRED	419,129 m ³
USABLE RECLAMATION AREA (WITH RINGER CRANE)	30,579 m ²
USABLE RECLAMATION AREA (WITHOUT RINGER CRANE)	33,030 m ²

DREDGE TO -13.0m CD	
DREDGE VOLUME	1,800 m ³
TOTAL DREDGE AREA	2,017 m ²
USABLE DREDGE AREA	1,398 m ²

GENERAL NOTES

1. ALL DIMENSIONS ARE IN MILLIMETRES UNLESS NOTED OTHERWISE.
2. ALL LEVELS ARE IN METRES AND RELATE TO CHART DATUM.
3. CHART DATUM IS 2.71m BELOW ORDNANCE DATUM.
4. TIDE LEVELS:
 - H.A.T = +5.5mCD (+2.79mOD)
 - M.H.W.S = +4.8mCD (+2.09mOD)
 - M.L.W.S = +0.7mCD (-2.01mOD)
 - L.A.T = 0.0mCD (-2.71mOD)

LIMIT OF DEVIATION LEGEND

- - - - - = WORK NO. 8 - RECLAMATION
- - - - - = WORK NO. 9 - FINGER PIER
- - - - - = WORK NO. 11 - ACCESS ROAD
- - - - - = WORK NO. 12 - LINK ROAD

REV	DATE	DETAILS	DRAWN	CHK'D	APP'D
P04	25.07.23	MINOR AMENDMENTS & QUANTITY TABLES ADDED	JM	JP	GB
P03	23.03.23	PLATFORM EXCAVATION AREA UPDATED	JM	GB	GB
P02	09.05.23	HRO LIMITS ADDED	JR	GB	GB
P01	03.05.23	PRELIMINARY ISSUE	JR	GB	GB

AMENDMENTS

CLIENT
STORNOWAY PORT AUTHORITY

PROJECT
STORNOWAY DEEP WATER PORT

Wallace Stone
Consulting Civil Engineers

GLASGOW 0141 554 8233
glasgow@wallacestone.co.uk

DINGWALL 01349 866775
dingwall@wallacestone.co.uk

STORNOWAY 01851 600220
stornoway@wallacestone.co.uk

DRAWING TITLE
PROPOSED SOUTH QUAY - OPTION 3 GENERAL LAYOUT

DRAWN	CHECKED	APPROVED
JA	JP	JP
DATE	DATE	DATE
JUN 21	JUN 21	JUN 21
SCALE (A1)	STAGE	REV
1:1000	PRELIMINARY	P04

DRAWING No.
WS2339-XX-XX-DR-C-9007

MAPPING INFORMATION REPRODUCED WITH THE PERMISSION OF THE ORDNANCE SURVEY © CROWN COPYRIGHT ALL RIGHTS RESERVED. LICENCE NO. AL100002578.

0 100 200 300 400 500 m



Registered Office:
Lochview Office, Loch Duntelchaig
Farr, Inverness, IV2 6AW

Telephone: 01808 521 498
Email: info@affriclimited.co.uk
www.affriclimited.co.uk

Title: 113_DRG_01 Indicative
Development Boundary

Projection: OSGB 1936/British
National Grid EPSG: 27700

ORDNANCE SURVEY DATA LICENCE

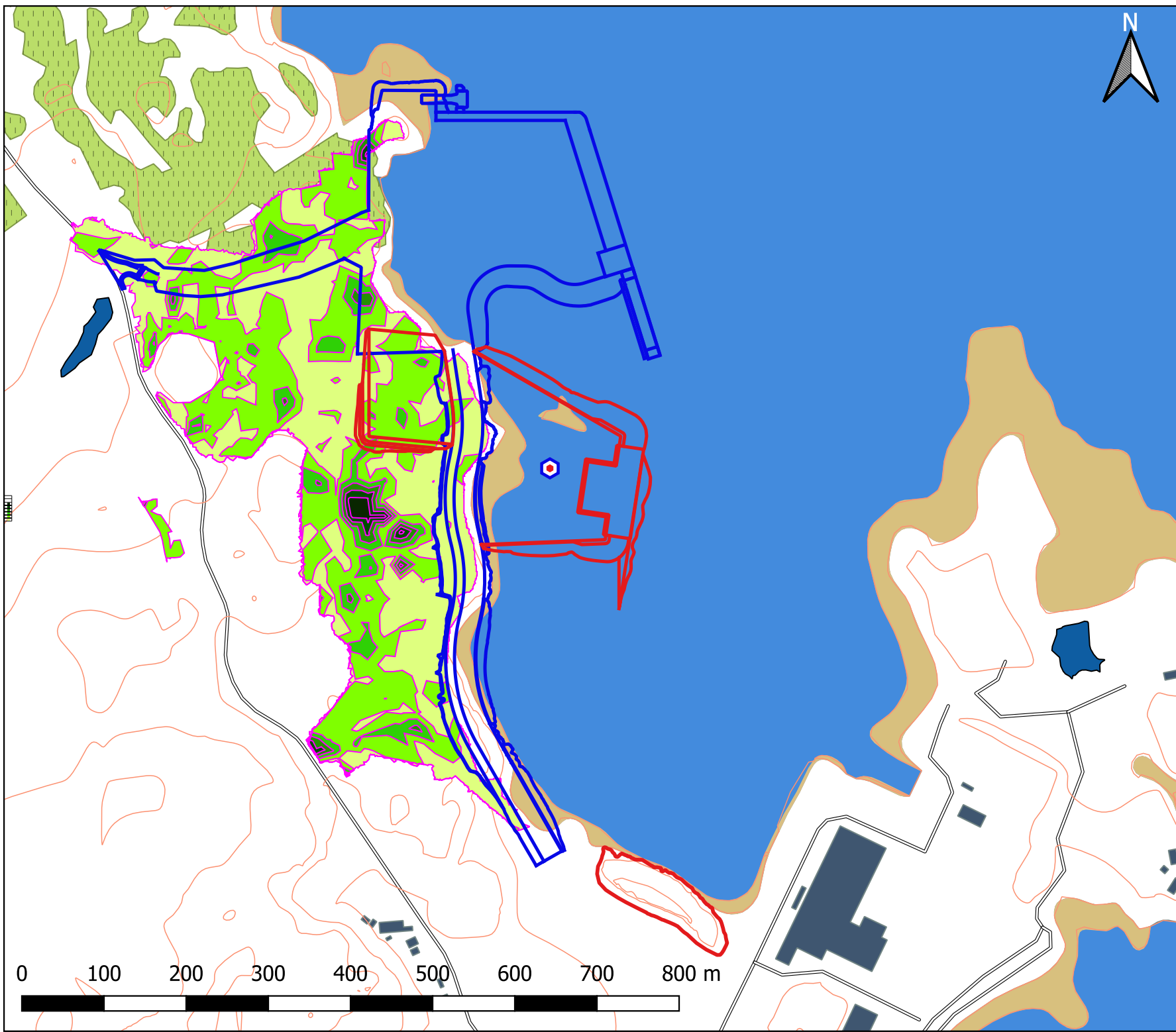
Your use of OS OpenData is subject to the
terms at <http://os.uk/opendata/licence>
Contains Ordnance Survey data © Crown
copyright and database right 2023

Page 1 | Rev No: 2 | 17/11/2023

Legend

-  Deep Water South
-  Deep Water Port Layout
-  Indicative Development Boundary
-  Deep Water South Layout
-  Buildings
-  Contour Lines
-  Foreshore
-  Fresh Water
-  Road
-  Tidal Water
-  Woodland





Registered Office:
Lochview Office, Loch Duntelchaig
Farr, Inverness, IV2 6AW

Telephone: 01808 521 498
Email: info@affriclimited.co.uk
www.affriclimited.co.uk

Title: 113_DRG_02_1 Peat Depth
Contour Map

Projection: OSGB 1936/British National
Grid EPSG: 27700

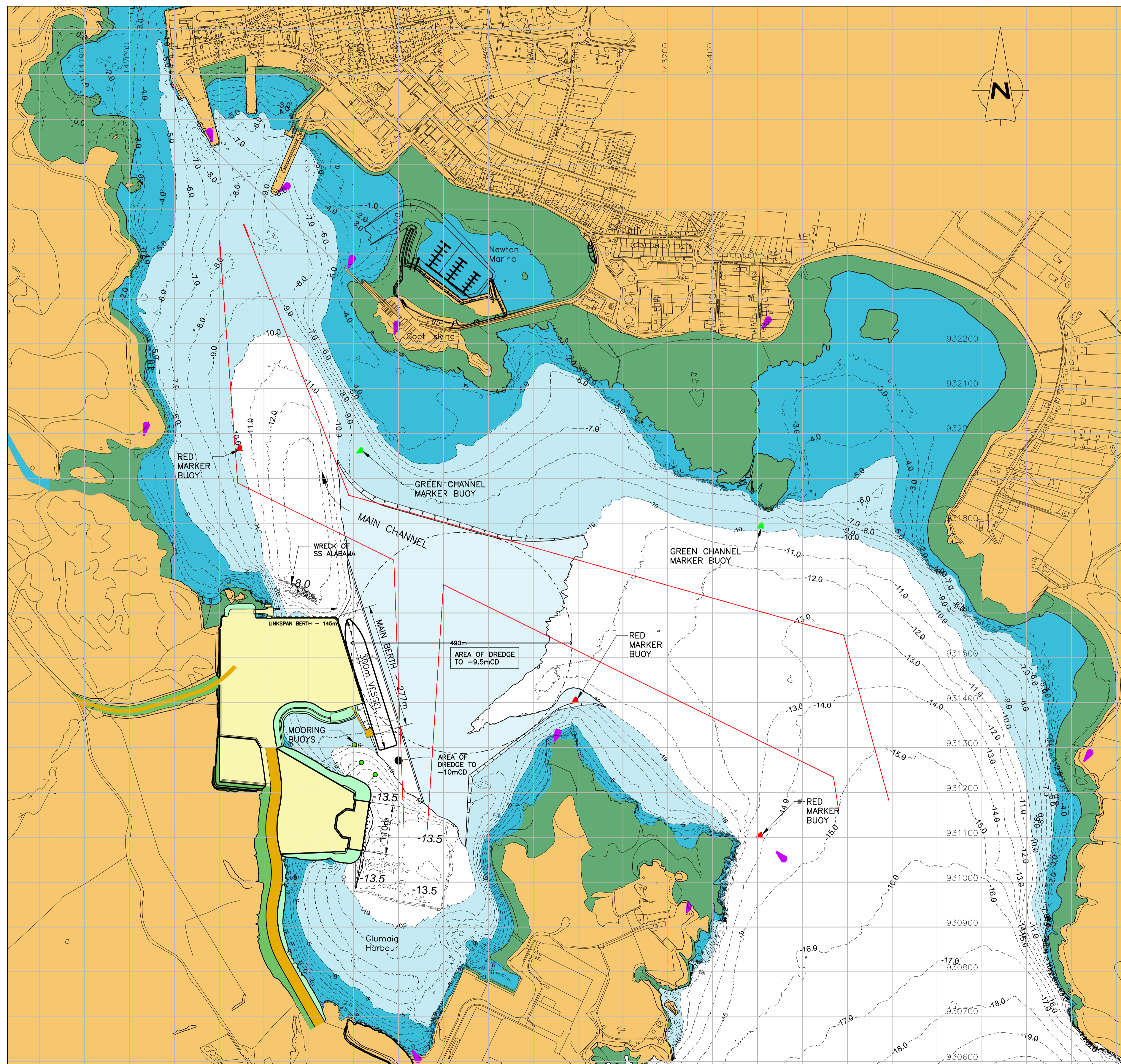
ORDNANCE SURVEY DATA LICENCE
Your use of OS OpenData is subject to the
terms at <http://os.uk/opendata/licence>
Contains Ordnance Survey data© Crown
copyright and database right 2023

Page 1 Rev No: 1 11/07/2023

- Legend**
- Deep Water South
 - Contour Lines
 - Building
 - Foreshore
 - Road
 - Fresh Water
 - Tidal Water
 - Woodland
 - Deep Water Port Layout
 - Deep Water South Layout

PEAT DEPTH COLOUR BANDING		
NUMBER	DEPTH RANGE (m)	COLOUR
1	-2.7 TO -2.5	
2	-2.5 TO -2.0	
3	-2.0 TO -1.5	
4	-1.5 TO -1.0	
5	-1.0 TO -0.5	
6	-0.5 TO 0.0	





REV	DATE	DETAILS	DRAWN	CHK'D	APP'D
P15	02.10.23	DEEP WATER SOUTH QUAY ADDED.	JR	GB	JP
P14	20.04.22	MINOR AMENDMENTS.	AB	DA	JP
P13	18.01.22	DREDGE AREA SHADE AMENDED, SWINGING CIRCLE ADDED, ADDITIONAL MARKER BUOYS ADDED.	AB	DA	JP
P12	06.01.22	MOORING BUOYS AND ANCHORS ADDED.	AB	DA	JP

AMENDMENTS

CLIENT
STORNOWAY PORT AUTHORITY

PROJECT
STORNOWAY DEEP WATER PORT

Wallace Stone
Consulting Civil Engineers

GLASGOW 0141 554 8233
glasgow@wallacestone.co.uk

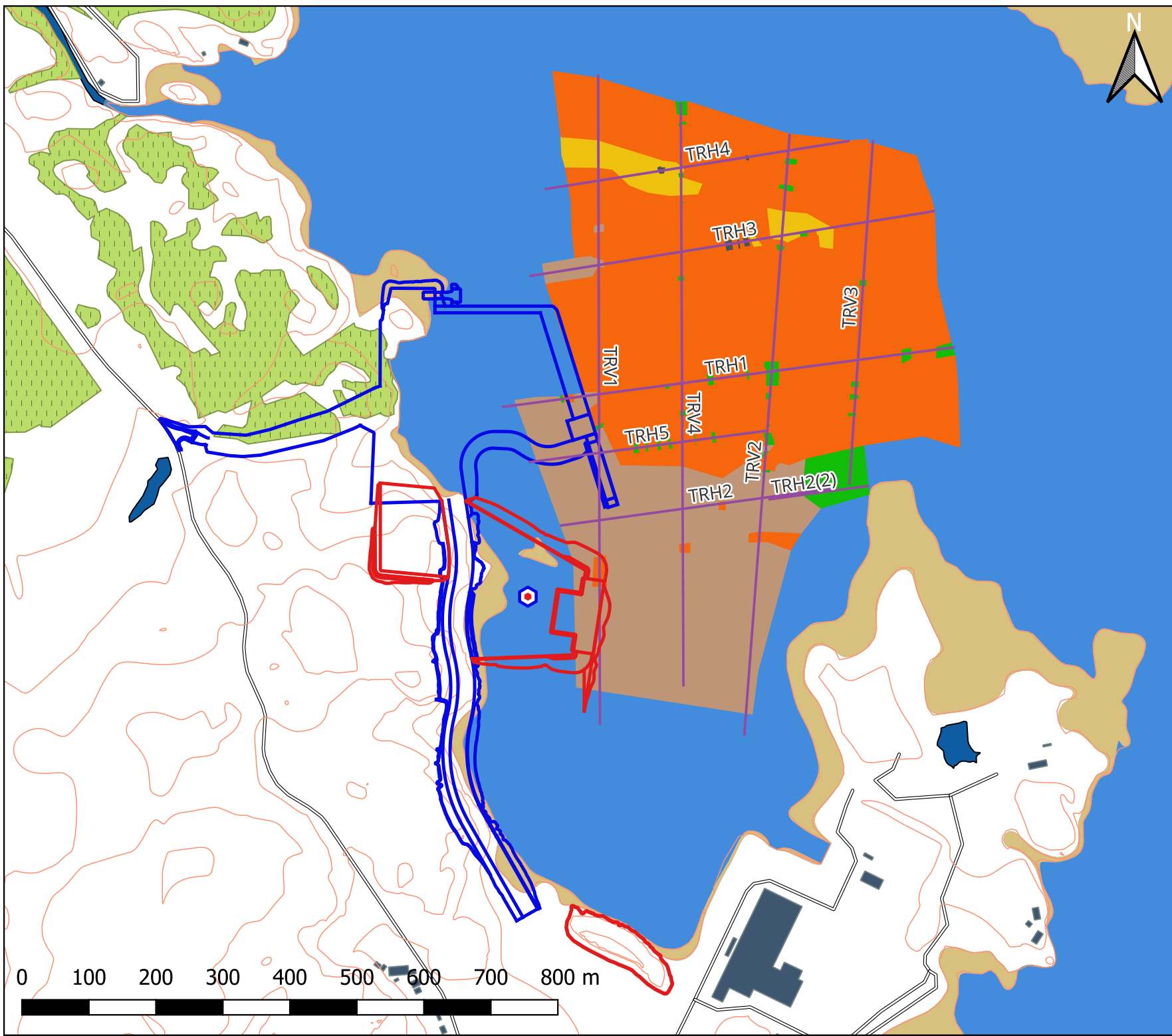
DINGWALL 01349 866775
dingwall@wallacestone.co.uk

HEBRIDES 01851 600220
hebrides@wallacestone.co.uk

DRAWING TITLE
CHART SURVEY
SCALE 1:5000

DRAWN	CHECKED	APPROVED
AB	GB	GB
DATE	DATE	DATE
SEP 21	SEP 21	SEP 21
SCALE (A1)	STAGE	REV
1:5000	PRELIMINARY	P15

DRAWING No.
SDWP-WS2139-XX-00-DR-C-9011



Registered Office:
Lochview Office, Loch Duntelchaig
Farr, Inverness, IV2 6AW

Telephone: 01808 521 498
Email: info@affriclimited.co.uk
www.affriclimited.co.uk

Title: 113_DRG_03_1 Benthic
Transects & EUNIS Habitats

Projection: OSGB 1936/British National
Grid EPSG: 27700

ORDNANCE SURVEY DATA LICENCE
Your use of OS OpenData is subject to the
terms at <http://os.uk/opendata/licence>

Contains Ordnance Survey data© Crown
copyright and database right 2023

Page 1	Rev No: 1	11/07/2023
--------	-----------	------------

- Legend**
- Deep Water South
 - Deep Water Port Layout
 - Deep Water South Layout
 - Building
 - Contour Lines
 - Foreshore
 - Fresh Water
 - Road
 - Tidal Water
 - Transect Lines
 - Woodland
- EUNIS_Habitats**
- A3.24 - Faunal Communities on Moderate
 - A5.13 - Infralittoral Coarse Sediment
 - A5.24 - Infralittoral muddy sand / A5.33 -
 - A5.43 - Infralittoral Mixed Sediments
 - A5.52 - Kelp and seaweed communities o



Registered Office:
Lochview Office, Loch Duntelchaig
Farr, Inverness, IV2 6AW

Telephone: 01808 521 498
Email: info@affriclimited.co.uk
www.affriclimited.co.uk

Title: 113_DRG_04_1 ARUD Habitat Map
& Deep Water South Development Map

Projection: OSGB 1936/British
National Grid EPSG: 27700

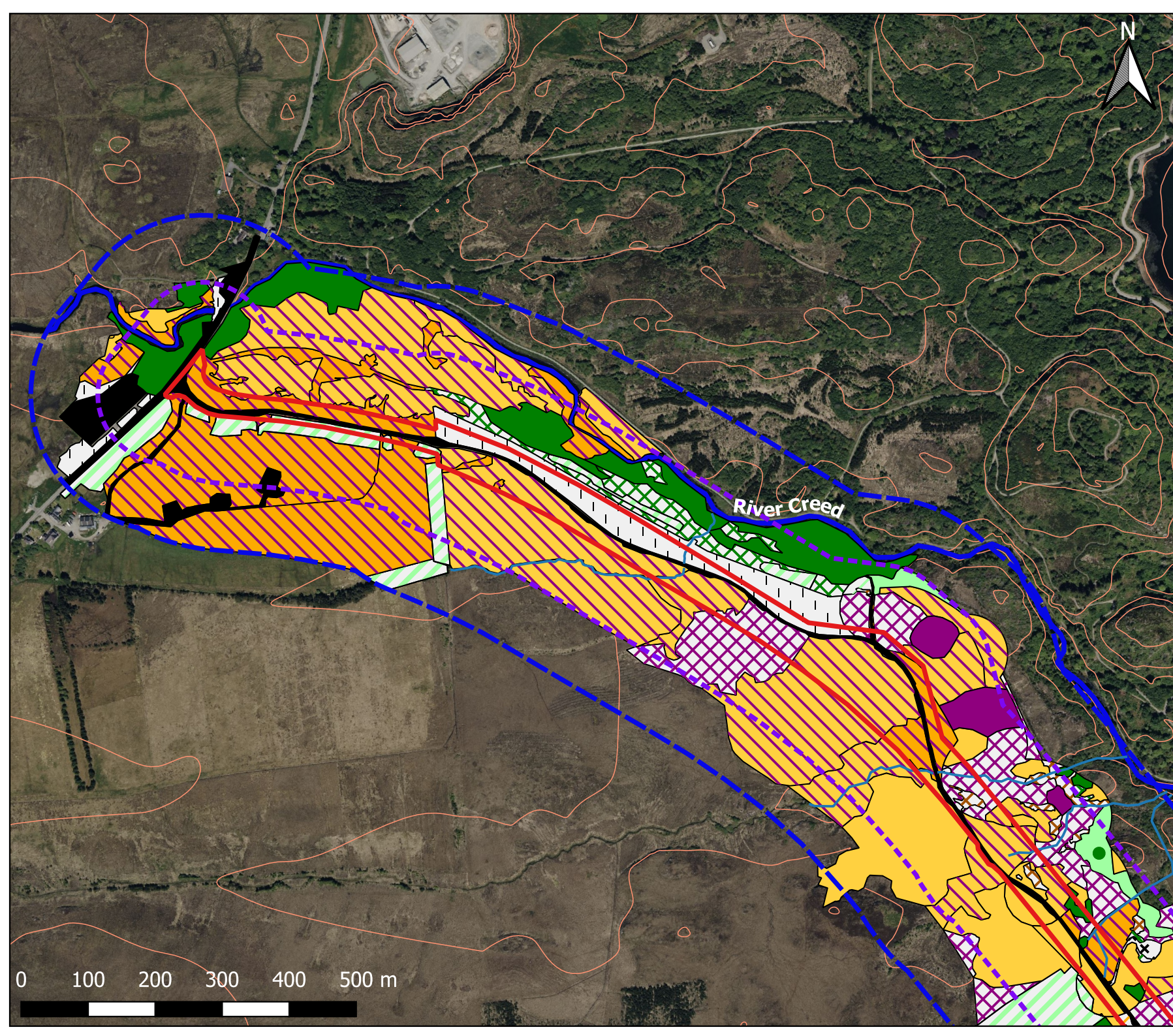
ORDNANCE SURVEY DATA LICENCE

Your use of OS OpenData is subject to the
terms at <http://os.uk/opendata/licence>
Contains Ordnance Survey data © Crown
copyright and database right 2023

Page 1 | Rev No: 1 | 14/11/2023

Legend






























- Contour Lines
- ▭ ARUD Boundary
- ▭ 100m ARUD PEA Buffer
- ▭ 200m ARUD PEA Buffer
- River Creed
- Watercourses





0 100 200 300 400 500 m






























Legend

Phase 1 Habitats

-  A1.1.1 - Broadleaved woodland - semi-natural
-  A1.1.2 - Broadleaved woodland - plantation
-  A1.2.1 - Coniferous woodland - semi-natural
-  A1.2.2 - Coniferous woodland - plantation
-  A1.3.1 - Mixed woodland - semi-natural
-  A1.3.2 - Mixed woodland - plantation
-  A2.1 - Scrub - dense/continuous
-  A2.2 - Scrub - scattered
-  A3.1 - Broadleaved Parkland/scattered trees
-  A3.2 - Coniferous Parkland/scattered trees
-  A3.3 - Mixed Parkland/scattered trees
-  A4.1 - Broadleaved woodland - recently felled
-  A4.2 - Coniferous woodland - recently felled
-  A4.3 - Mixed woodland - recently felled
-  B1.1 - Acid grassland - unimproved
-  B1.2 - Acid grassland - semi-improved
-  B2.1 - Neutral grassland - unimproved
-  B2.2 - Neutral grassland - semi-improved
-  B3.1 - Calcareous grassland - unimproved
-  B3.2 - Calcareous grassland - semi-improved
-  B4 - Improved grassland
-  B5 - Marsh/marshy grassland
-  B6 - Poor semi-improved grassland
-  C1.1 - Bracken - continuous
-  C1.2 - Bracken - scattered
-  C2 - Upland species-rich ledges
-  C3.1 - Other tall herb and fern - ruderal
-  C3.2 - Other tall herb and fern - non ruderal
-  D1.1 - Dry dwarf shrub heath - acid

-  D1.2 - Dry dwarf shrub heath - basic
-  D2 - Wet dwarf shrub heath
-  D3 - Lichen/bryophyte heath
-  D4 - Montane heath/dwarf herb
-  D5 - Dry heath/acid grassland
-  D6 - Wet heath/acid grassland
-  E1.6.1 - Blanket sphagnum bog
-  E1.6.2 - Raised sphagnum bog
-  E1.7 - Wet modified bog
-  E1.8 - Dry modified bog
-  E2.1 - Flush and spring - acid/neutral flush
-  E2.2 - Flush and spring - basic flush
-  E3.1 - Fen - valley mire
-  E3.2 - Fen - basin mire
-  E3.3 - Fen - flood plain mire
-  E4 - Bare peat
-  F1 - Swamp
-  F2.1 - Marginal and inundation - marginal vegetation
-  F2.2 - Marginal and inundation - inundation vegetation
-  G1.1 - Standing water - eutrophic
-  G1.2 - Standing water - mesotrophic
-  G1.3 - Standing water - oligotrophic
-  G1.4 - Standing water - dystrophic
-  G1.5 - Standing water - marl
-  G1.6 - Standing water - brackish
-  G2.1 - Running water - eutrophic
-  G2.2 - Running water - mesotrophic
-  G2.3 - Running water - oligotrophic
-  G2.4 - Running water - dystrophic
-  G2.5 - Running water - marl

-  G2.6 - Running water - brackish
-  H1.1 - Intertidal - mud/sand
-  H1.1.1 - Intertidal - mud/sand - zoostera beds
-  H1.1.2 - Intertidal - mud/sand - green algal beds
-  H1.1.3 - Intertidal - mud/sand - brown algal beds
-  H1.2 - Intertidal - shingles/cobbles
-  H1.2.1 - Intertidal - shingles/cobbles - zoostera beds
-  H1.2.2 - Intertidal - shingles/cobbles - green algal beds
-  H1.2.3 - Intertidal - shingles/cobbles - brown algal beds
-  H1.3 - Intertidal - boulders/rocks
-  H1.3.2 - Intertidal - boulders/rocks - green algal beds
-  H1.3.3 - Intertidal - boulders/rocks - brown algal beds
-  H2.3 - Saltmarsh/dune interface
-  H2.4 - Saltmarsh - scattered plants
-  H2.6 - Saltmarsh - dense/continuous
-  H3 - Shingle above high tide mark
-  H4 - Boulders/rocks above high tide mark
-  H6.4 - Dune slack
-  H6.5 - Dune grassland
-  H6.6 - Dune heath
-  H6.7 - Dune scrub
-  H6.8 - Open dune
-  H8.1 - Hard cliff
-  H8.2 - Soft cliff
-  H8.4 - Coastal grassland
-  H8.5 - Coastal heathland
-  I1.1.1 - Inland cliff - acid/neutral
-  I1.1.2 - Inland cliff - basic
-  I1.2.1 - Scree - acid/neutral
-  I1.2.2 - Scree - basic

-  I1.3 - Limestone pavement
-  I1.4.1 - Other exposure - acid/neutral
-  I1.4.2 - Other exposure - basic
-  I1.5 - Cave
-  I2.1 - Quarry
-  I2.2 - Spoil
-  I2.3 - Mine
-  I2.4 - Refuse-tip
-  J1.1 - Cultivated/disturbed land - arable
-  J1.2 - Cultivated/disturbed land - amenity grassland
-  J1.3 - Cultivated/disturbed land - ephemeral/short perennial
-  J1.4 - Introduced shrub
-  J2.1.1 - Intact hedge - native species-rich
-  J2.1.2 - Intact hedge - species-poor
-  J2.2.1 - Defunct hedge - native species-rich
-  J2.3.1 - Hedge with trees - native species-rich
-  J2.3.2 - Hedge with trees - species-poor
-  J2.4 - Fence
-  J2.5 - Wall
-  J2.6 - Dry ditch
-  J2.7 - Boundary removed
-  J2.8 - Earth bank
-  J3.4 - Caravan site
-  J3.5 - Artificial sea wall
-  J3.6 - Buildings
-  J4 - Bare ground
-  J5 - Other habitat
- 
- 



Registered Office:
Lochview Office, Loch Duntelchaig
Farr, Inverness, IV2 6AW

Telephone: 01808 521 498
Email: info@affriclimited.co.uk
www.affriclimited.co.uk

Title: 113_DRG_04_2 ARUD Habitat Map
& Deep Water South Development Map








Projection: OSGB 1936/British
National Grid EPSG: 27700

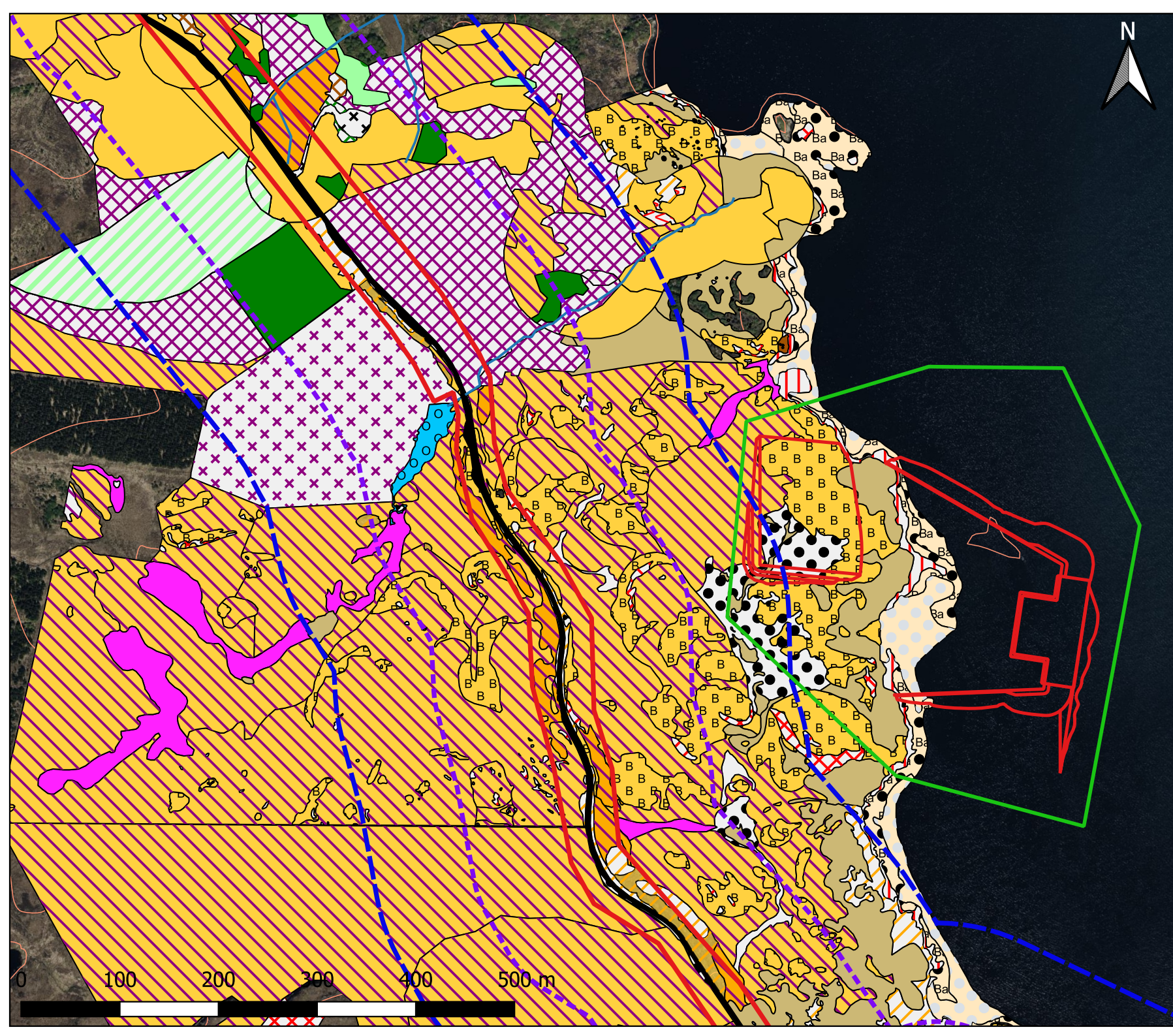
ORDNANCE SURVEY DATA LICENCE

Your use of OS OpenData is subject to the
terms at <http://os.uk/opendata/licence>
Contains Ordnance Survey data © Crown
copyright and database right 2023

Page 1 | Rev No: 1 | 14/11/2023





































































































Legend

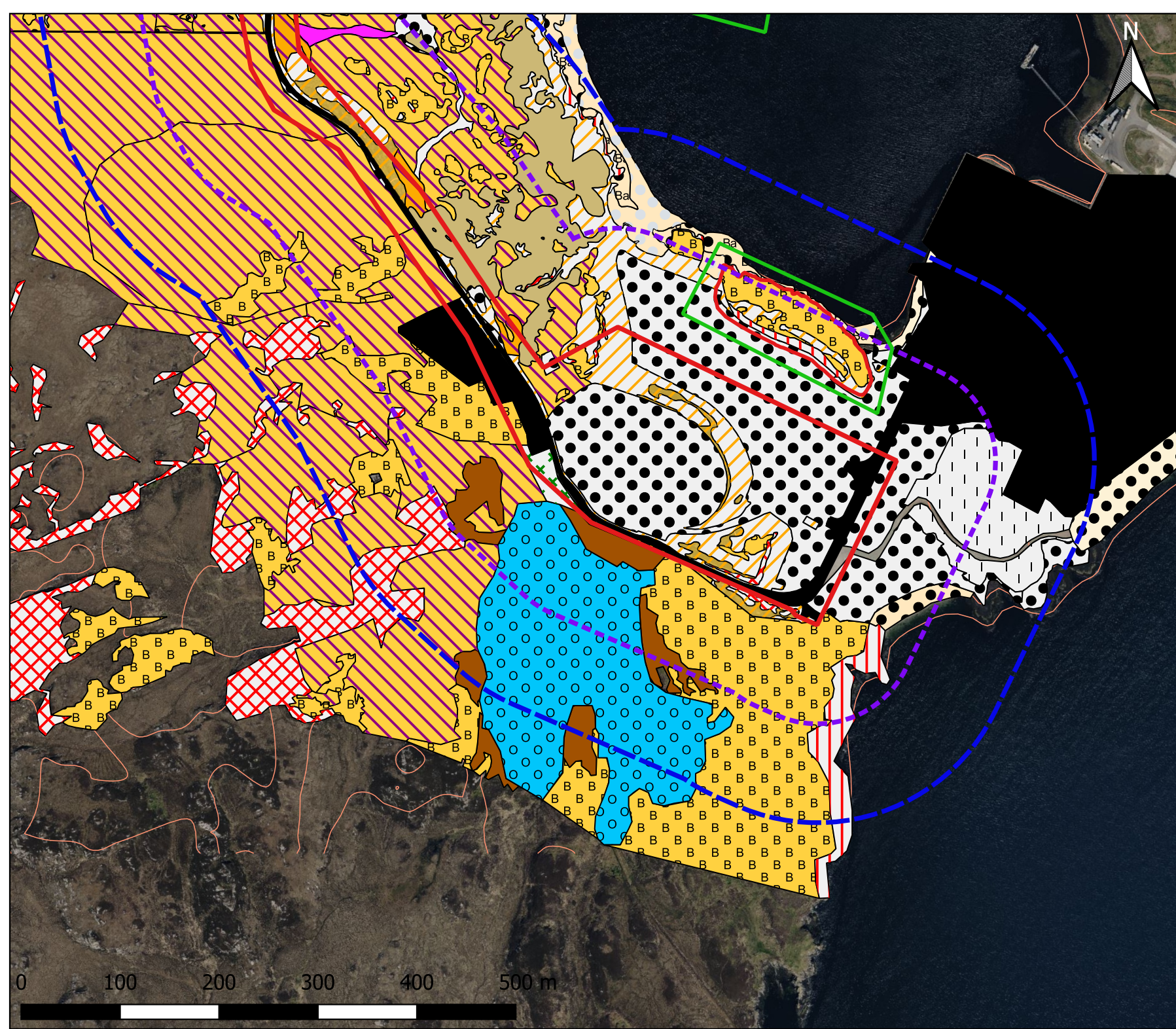
-  Contour Lines
-  ARUD Boundary
-  100m ARUD PEA Buffer
-  200m ARUD PEA Buffer
-  Deep Water South Layout
-  Indicative Development Boundary
-  Watercourses



Legend

Phase 1 Habitats

	A1.1.1 - Broadleaved woodland - semi-natural		D1.2 - Dry dwarf shrub heath - basic		G2.6 - Running water - brackish		I1.3 - Limestone pavement
	A1.1.2 - Broadleaved woodland - plantation		D2 - Wet dwarf shrub heath		H1.1 - Intertidal - mud/sand		I1.4.1 - Other exposure - acid/neutral
	A1.2.1 - Coniferous woodland - semi-natural		D3 - Lichen/bryophyte heath		H1.1.1 - Intertidal - mud/sand - zoostera beds		I1.4.2 - Other exposure - basic
	A1.2.2 - Coniferous woodland - plantation		D4 - Montane heath/dwarf herb		H1.1.2 - Intertidal - mud/sand - green algal beds		I1.5 - Cave
	A1.3.1 - Mixed woodland - semi-natural		D5 - Dry heath/acid grassland		H1.1.3 - Intertidal - mud/sand - brown algal beds		I2.1 - Quarry
	A1.3.2 - Mixed woodland - plantation		D6 - Wet heath/acid grassland		H1.2 - Intertidal - shingles/cobbles		I2.2 - Spoil
	A2.1 - Scrub - dense/continuous		E1.6.1 - Blanket sphagnum bog		H1.2.1 - Intertidal - shingles/cobbles - zoostera beds		I2.3 - Mine
	A2.2 - Scrub - scattered		E1.6.2 - Raised sphagnum bog		H1.2.2 - Intertidal - shingles/cobbles - green algal beds		I2.4 - Refuse-tip
	A3.1 - Broadleaved Parkland/scattered trees		E1.7 - Wet modified bog		H1.2.3 - Intertidal - shingles/cobbles - brown algal beds		J1.1 - Cultivated/disturbed land - arable
	A3.2 - Coniferous Parkland/scattered trees		E1.8 - Dry modified bog		H1.3 - Intertidal - boulders/rocks		J1.2 - Cultivated/disturbed land - amenity grassland
	A3.3 - Mixed Parkland/scattered trees		E2.1 - Flush and spring - acid/neutral flush		H1.3.2 - Intertidal - boulders/rocks - green algal beds		J1.3 - Cultivated/disturbed land - ephemeral/short perennial
	A4.1 - Broadleaved woodland - recently felled		E2.2 - Flush and spring - basic flush		H1.3.3 - Intertidal - boulders/rocks - brown algal beds		J1.4 - Introduced shrub
	A4.2 - Coniferous woodland - recently felled		E3.1 - Fen - valley mire		H2.3 - Saltmarsh/dune interface		J2.1.1 - Intact hedge - native species-rich
	A4.3 - Mixed woodland - recently felled		E3.2 - Fen - basin mire		H2.4 - Saltmarsh - scattered plants		J2.1.2 - Intact hedge - species-poor
	F - Mixed woodland - recently felled		E3.3 - Fen - flood plain mire		H2.6 - Saltmarsh - dense/continuous		J2.2.1 - Defunct hedge - native species-rich
	B1.1 - Acid grassland - unimproved		E4 - Bare peat		H3 - Shingle above high tide mark		J2.3.1 - Hedge with trees - native species-rich
	B1.2 - Acid grassland - semi-improved		F1 - Swamp		H4 - Boulders/rocks above high tide mark		J2.3.2 - Hedge with trees - species-poor
	B2.1 - Neutral grassland - unimproved		F2.1 - Marginal and inundation - marginal vegetation		H6.4 - Dune slack		J2.4 - Fence
	B2.2 - Neutral grassland - semi-improved		F2.2 - Marginal and inundation - inundation vegetation		H6.5 - Dune grassland		J2.5 - Wall
	B3.1 - Calcareous grassland - unimproved		G1.1 - Standing water - eutrophic		H6.6 - Dune heath		J2.6 - Dry ditch
	B3.2 - Calcareous grassland - semi-improved		G1.2 - Standing water - mesotrophic		H6.7 - Dune scrub		J2.7 - Boundary removed
	B4 - Improved grassland		G1.3 - Standing water - oligotrophic		H6.8 - Open dune		J2.8 - Earth bank
	B5 - Marsh/marshy grassland		G1.4 - Standing water - dystrophic		H8.1 - Hard cliff		J3.4 - Caravan site
	B6 - Poor semi-improved grassland		G1.5 - Standing water - marl		H8.2 - Soft cliff		J3.5 - Artificial sea wall
	C1.1 - Bracken - continuous		G1.6 - Standing water - brackish		H8.4 - Coastal grassland		J3.6 - Buildings
	C1.2 - Bracken - scattered		G2.1 - Running water - eutrophic		H8.5 - Coastal heathland		J4 - Bare ground
	C2 - Upland species-rich ledges		G2.2 - Running water - mesotrophic		I1.1.1 - Inland cliff - acid/neutral		J5 - Other habitat
	C3.1 - Other tall herb and fern - ruderal		G2.3 - Running water - oligotrophic		I1.1.2 - Inland cliff - basic		
	C3.2 - Other tall herb and fern - non ruderal		G2.4 - Running water - dystrophic		I1.2.1 - Scree - acid/neutral		
	D1.1 - Dry dwarf shrub heath - acid		G2.5 - Running water - marl		I1.2.2 - Scree - basic		



Registered Office:
Lochview Office, Loch Duntelchaig
Farr, Inverness, IV2 6AW





Telephone: 01808 521 498
Email: info@affriclimited.co.uk
www.affriclimited.co.uk

Title: 113_DRG_04_3 ARUD Habitat Map
& Deep Water South Development Map

Projection: OSGB 1936/British
National Grid EPSG: 27700

ORDNANCE SURVEY DATA LICENCE
Your use of OS OpenData is subject to the
terms at <http://os.uk/opendata/licence>
Contains Ordnance Survey data © Crown
copyright and database right 2023






























Page 1	Rev No: 1	14/11/2023
--------	-----------	------------

- Legend**
-  Contour Lines
 -  ARUD Boundary
 -  100m ARUD PEA Buffer
 -  200m ARUD PEA Buffer





























Legend

Phase 1 Habitats

-  A1.1.1 - Broadleaved woodland - semi-natural
-  A1.1.2 - Broadleaved woodland - plantation
-  A1.2.1 - Coniferous woodland - semi-natural
-  A1.2.2 - Coniferous woodland - plantation
-  A1.3.1 - Mixed woodland - semi-natural
-  A1.3.2 - Mixed woodland - plantation
-  A2.1 - Scrub - dense/continuous
-  A2.2 - Scrub - scattered
-  A3.1 - Broadleaved Parkland/scattered trees
-  A3.2 - Coniferous Parkland/scattered trees
-  A3.3 - Mixed Parkland/scattered trees
-  A4.1 - Broadleaved woodland - recently felled
-  A4.2 - Coniferous woodland - recently felled
-  A4.3 - Mixed woodland - recently felled
-  B1.1 - Acid grassland - unimproved
-  B1.2 - Acid grassland - semi-improved
-  B2.1 - Neutral grassland - unimproved
-  B2.2 - Neutral grassland - semi-improved
-  B3.1 - Calcareous grassland - unimproved
-  B3.2 - Calcareous grassland - semi-improved
-  B4 - Improved grassland
-  B5 - Marsh/marshy grassland
-  B6 - Poor semi-improved grassland
-  C1.1 - Bracken - continuous
-  C1.2 - Bracken - scattered
-  C2 - Upland species-rich ledges
-  C3.1 - Other tall herb and fern - ruderal
-  C3.2 - Other tall herb and fern - non ruderal
-  D1.1 - Dry dwarf shrub heath - acid

-  D1.2 - Dry dwarf shrub heath - basic
-  D2 - Wet dwarf shrub heath
-  D3 - Lichen/bryophyte heath
-  D4 - Montane heath/dwarf herb
-  D5 - Dry heath/acid grassland
-  D6 - Wet heath/acid grassland
-  E1.6.1 - Blanket sphagnum bog
-  E1.6.2 - Raised sphagnum bog
-  E1.7 - Wet modified bog
-  E1.8 - Dry modified bog
-  E2.1 - Flush and spring - acid/neutral flush
-  E2.2 - Flush and spring - basic flush
-  E3.1 - Fen - valley mire
-  E3.2 - Fen - basin mire
-  E3.3 - Fen - flood plain mire
-  E4 - Bare peat
-  F1 - Swamp
-  F2.1 - Marginal and inundation - marginal vegetation
-  F2.2 - Marginal and inundation - inundation vegetation
-  G1.1 - Standing water - eutrophic
-  G1.2 - Standing water - mesotrophic
-  G1.3 - Standing water - oligotrophic
-  G1.4 - Standing water - dystrophic
-  G1.5 - Standing water - marl
-  G1.6 - Standing water - brackish
-  G2.1 - Running water - eutrophic
-  G2.2 - Running water - mesotrophic
-  G2.3 - Running water - oligotrophic
-  G2.4 - Running water - dystrophic
-  G2.5 - Running water - marl

-  G2.6 - Running water - brackish
-  H1.1 - Intertidal - mud/sand
-  H1.1.1 - Intertidal - mud/sand - zoostera beds
-  H1.1.2 - Intertidal - mud/sand - green algal beds
-  H1.1.3 - Intertidal - mud/sand - brown algal beds
-  H1.2 - Intertidal - shingles/cobbles
-  H1.2.1 - Intertidal - shingles/cobbles - zoostera beds
-  H1.2.2 - Intertidal - shingles/cobbles - green algal beds
-  H1.2.3 - Intertidal - shingles/cobbles - brown algal beds
-  H1.3 - Intertidal - boulders/rocks
-  H1.3.2 - Intertidal - boulders/rocks - green algal beds
-  H1.3.3 - Intertidal - boulders/rocks - brown algal beds
-  H2.3 - Saltmarsh/dune interface
-  H2.4 - Saltmarsh - scattered plants
-  H2.6 - Saltmarsh - dense/continuous
-  H3 - Shingle above high tide mark
-  H4 - Boulders/rocks above high tide mark
-  H6.4 - Dune slack
-  H6.5 - Dune grassland
-  H6.6 - Dune heath
-  H6.7 - Dune scrub
-  H6.8 - Open dune
-  H8.1 - Hard cliff
-  H8.2 - Soft cliff
-  H8.4 - Coastal grassland
-  H8.5 - Coastal heathland
-  I1.1.1 - Inland cliff - acid/neutral
-  I1.1.2 - Inland cliff - basic
-  I1.2.1 - Scree - acid/neutral
-  I1.2.2 - Scree - basic

-  I1.3 - Limestone pavement
-  I1.4.1 - Other exposure - acid/neutral
-  I1.4.2 - Other exposure - basic
-  I1.5 - Cave
-  I2.1 - Quarry
-  I2.2 - Spoil
-  I2.3 - Mine
-  I2.4 - Refuse-tip
-  J1.1 - Cultivated/disturbed land - arable
-  J1.2 - Cultivated/disturbed land - amenity grassland
-  J1.3 - Cultivated/disturbed land - ephemeral/short perennial
-  J1.4 - Introduced shrub
-  J2.1.1 - Intact hedge - native species-rich
-  J2.1.2 - Intact hedge - species-poor
-  J2.2.1 - Defunct hedge - native species-rich
-  J2.3.1 - Hedge with trees - native species-rich
-  J2.3.2 - Hedge with trees - species-poor
-  J2.4 - Fence
-  J2.5 - Wall
-  J2.6 - Dry ditch
-  J2.7 - Boundary removed
-  J2.8 - Earth bank
-  J3.4 - Caravan site
-  J3.5 - Artificial sea wall
-  J3.6 - Buildings
-  J4 - Bare ground
-  J5 - Other habitat